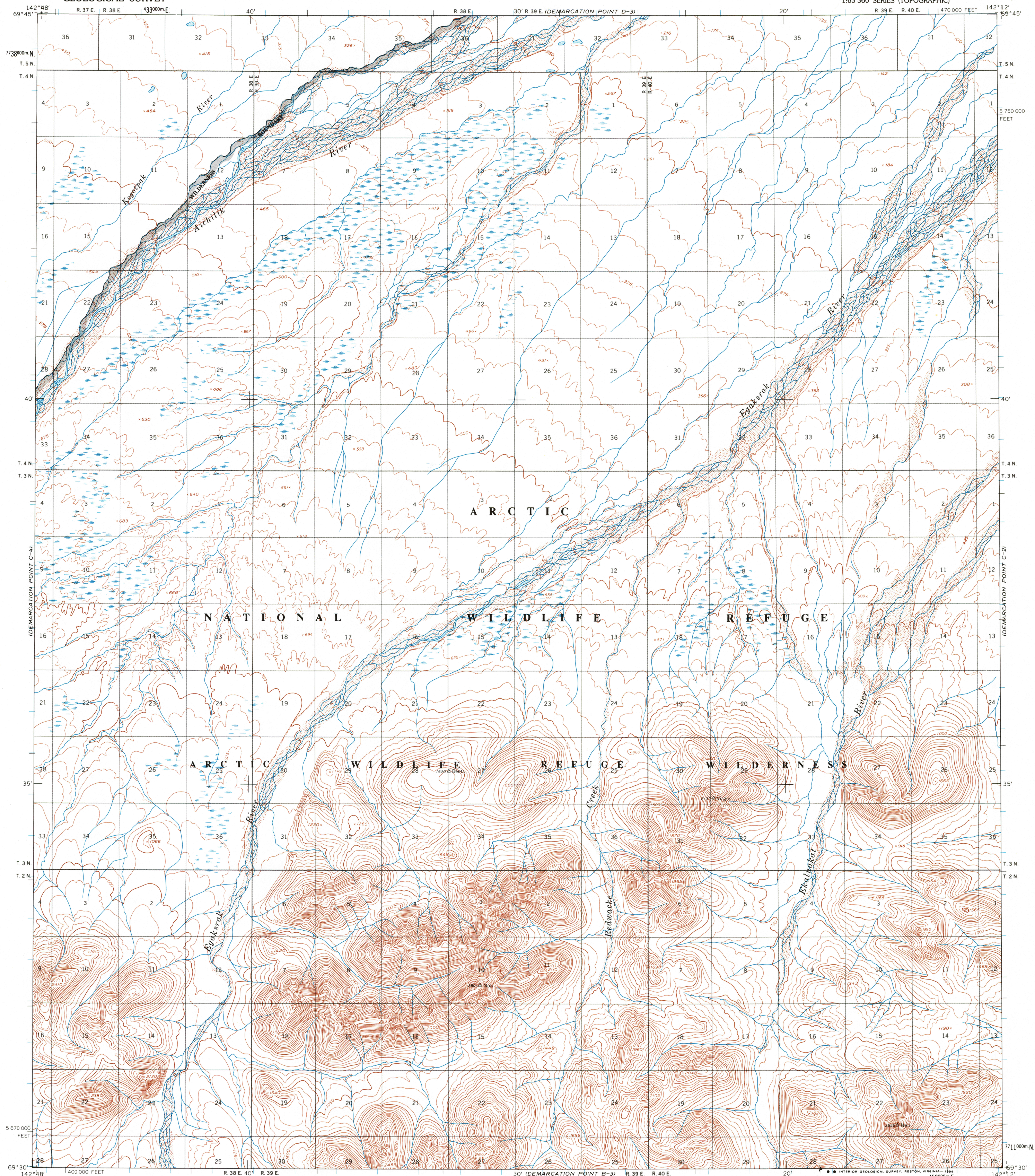


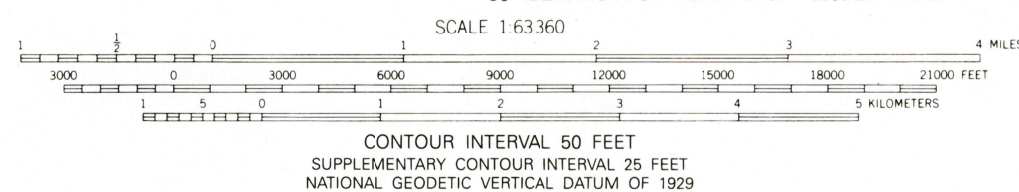
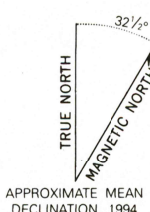
UNITED STATES
DEPARTMENT OF THE INTERIOR
GEOLOGICAL SURVEY

DEMARCATION POINT (C-3) QUADRANGLE
ALASKA


1:63 360 SERIES (TOPOGRAPHIC)



Mapped by the Defense Mapping Agency
Produced by the U.S. Geological Survey
Control by NOS/NOAA and USCE
Compiled from aerial photographs taken 1955,
field annotated 1955. Map not field checked
1927 North American Datum (NAD 27). Projection and
10000-foot ticks: Alaska Coordinate System, zone 2 (Transverse Mercator)
Blue 1000-meter Universal Transverse Mercator ticks, zone 7
North American Datum of 1983 (NAD 83) is shown by dashed
corner ticks. The values of the shift between NAD 27 and NAD 83
for 7.5-minute intersections are obtainable from National Geodetic
Survey NADCON software
There may be private inholdings within the boundaries of
the National or State reservations shown on this map
Federal reservation boundaries established by the Alaska National
Interest Lands Conservation Act, PL96-487, Dec. 2, 1980, are
shown as compiled by the administering agencies
Land lines represent unsurveyed and unmarked locations
predetermined by the Bureau of Land Management
Folio U-1, Umat Meridian



FOR SALE BY U.S. GEOLOGICAL SURVEY
FAIRBANKS, ALASKA 99701, DENVER, COLORADO 80225, OR RESTON, VIRGINIA 22092
A FOLDER DESCRIBING TOPOGRAPHIC MAPS AND SYMBOLS IS AVAILABLE ON REQUEST



ROAD CLASSIFICATION
No roads or trails in this area

DEMARCATION POINT (C-3), AK
69142-E2-TF-063

1955
MINOR REVISION 1994