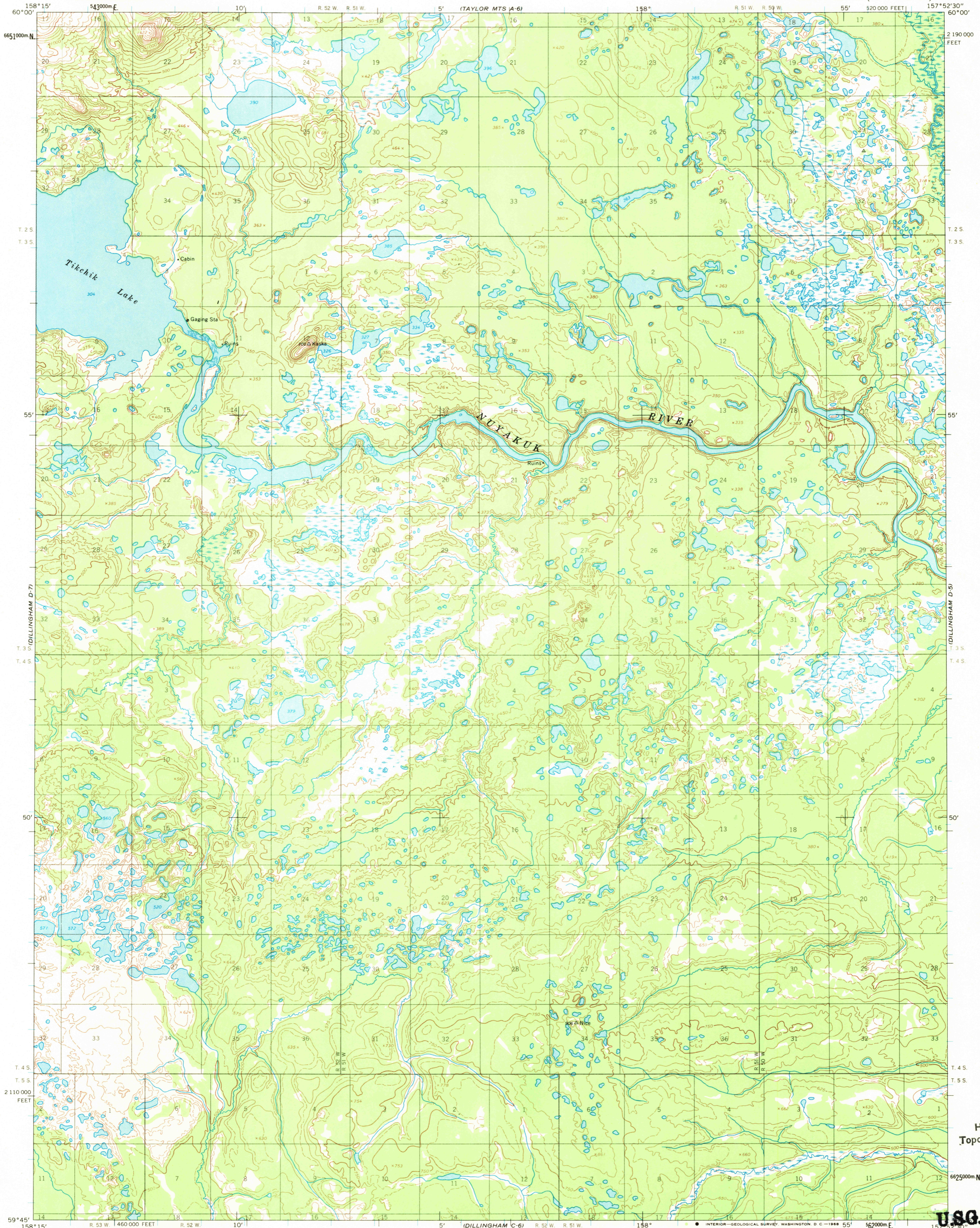


UNITED STATES  
DEPARTMENT OF THE INTERIOR  
GEOLOGICAL SURVEY

DILLINGHAM (D-6) QUADRANGLE  
ALASKA  
1:63 360 SERIES (TOPOGRAPHIC)


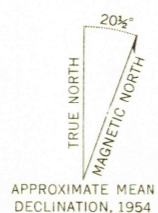


Mapped by the Army Map Service  
Edited and published by the Geological Survey

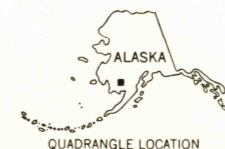
Control by USCGS and USCE

Topography by photogrammetric methods from aerial photographs taken in 1953 and 1955, field annotated 1954. Map not field checked  
Universal Transverse Mercator projection, 1927 North American datum  
10,000-foot grid based on Alaska coordinate system, zone 6  
1000-meter Universal Transverse Mercator grid ticks, zone 4, shown in blue

Land lines represent unsurveyed and unmarked locations predetermined by the Bureau of Land Management  
Folio S-19, Seward Meridian



CONTOUR INTERVAL 50 FEET  
DASHED LINES REPRESENT 25 FOOT CONTOURS  
DATUM IS MEAN SEA LEVEL



QUADRANGLE LOCATION

DILLINGHAM (D-6), ALASKA  
N5945-W15752.5/15X22.5

USGS  
Historical File  
Topographic Division

USGS  
501 E COPY  
TOPOGRAPHIC DIVISION

1954

2290  
JUN 10 1969