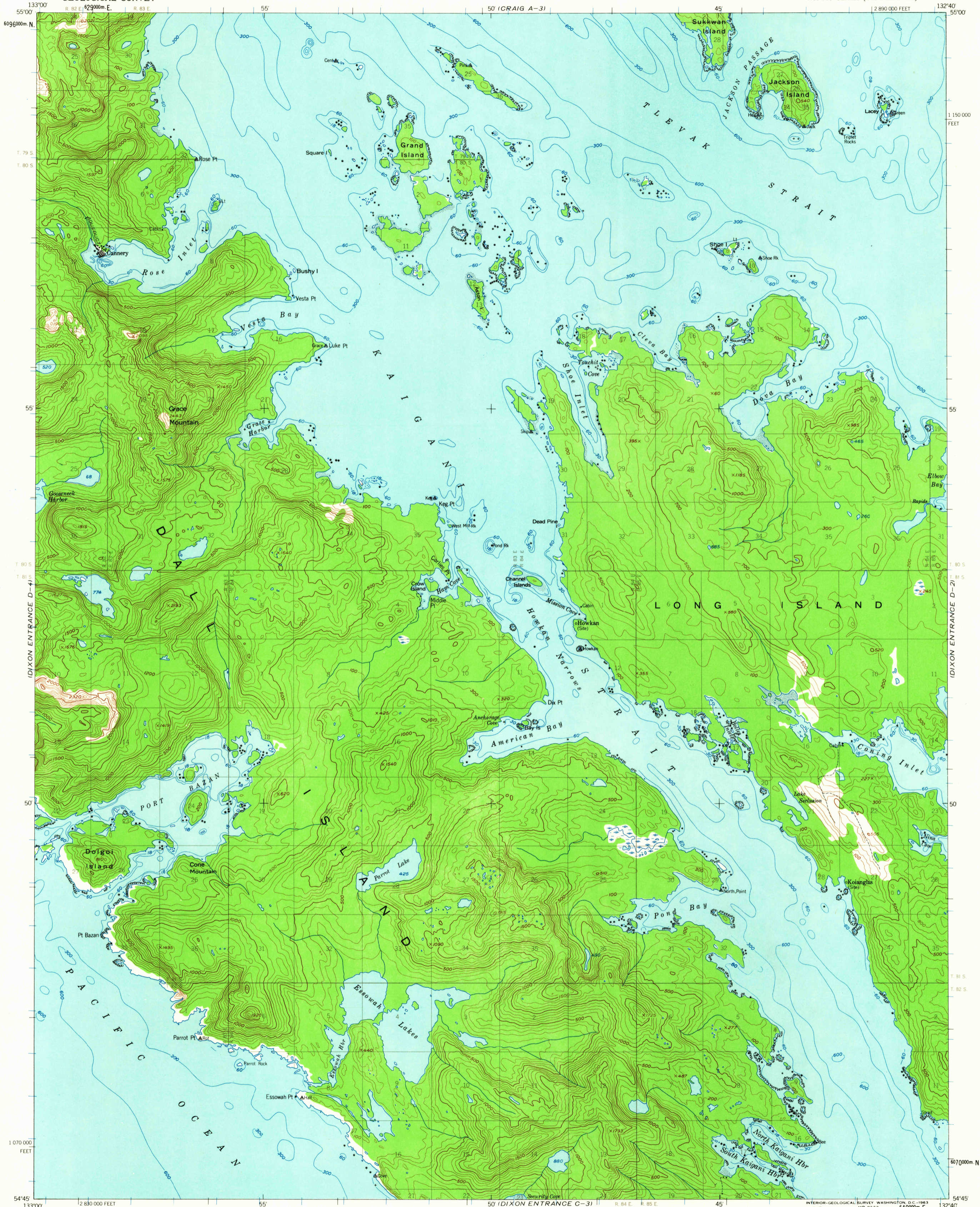


(CRAIG A-4)

UNITED STATES  
DEPARTMENT OF THE INTERIOR  
GEOLOGICAL SURVEY

DIXON ENTRANCE (D-3) QUADRANGLE  
ALASKA  
1:63 360 SERIES (TOPOGRAPHIC)

(CRAIG A-2)

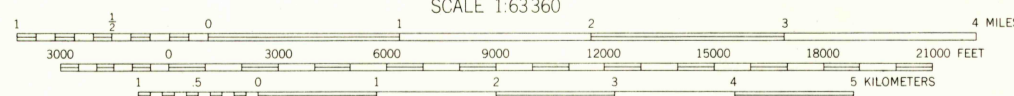
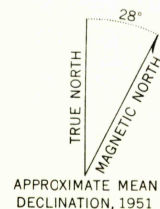


Mapped, edited, and published by the Geological Survey  
Control by USGS and USC&GS

Topography by photogrammetric methods from aerial photographs  
taken 1948, field annotated 1951. Map not field checked.  
Selected hydrographic data compiled from USC&GS Charts 8120,  
8146, 8147, 8148, and 8152 (1:229 376 scale) 1952-1957.  
This information is not intended for navigational purposes.

Universal Transverse Mercator projection, 1927 North American datum  
10,000-foot grid based on Alaska coordinate system, zone 1  
1000-meter Universal Transverse Mercator grid ticks,  
zone 8, shown in blue.

Land lines represent unsurveyed and unmarked locations  
predetermined by the State of Alaska, Division of Lands  
Copper River Meridian.



CONTOUR INTERVAL 100 FEET

DATUM IS MEAN SEA LEVEL  
DEPTH CURVES IN FEET: DATUM IS MEAN LOWER LOW WATER  
SHORELINE SHOWN REPRESENTS THE APPROXIMATE LINE OF MEAN HIGH WATER  
THE MEAN RANGE OF TIDE IS APPROXIMATELY 10 FEET

FOR SALE BY U.S. GEOLOGICAL SURVEY  
FAIRBANKS, ALASKA DENVER 25, COLORADO WASHINGTON 25, D.C.  
A FOLDER DESCRIBING TOPOGRAPHIC MAPS AND SYMBOLS IS AVAILABLE ON REQUEST

USGS  
Historical File  
Topographic Division

ROAD CLASSIFICATION  
Trails



DIXON ENTRANCE (D-3), ALASKA  
N5445-W13240/15X20

1951  
MINOR REVISIONS 1963

SEP 25 1963

2560