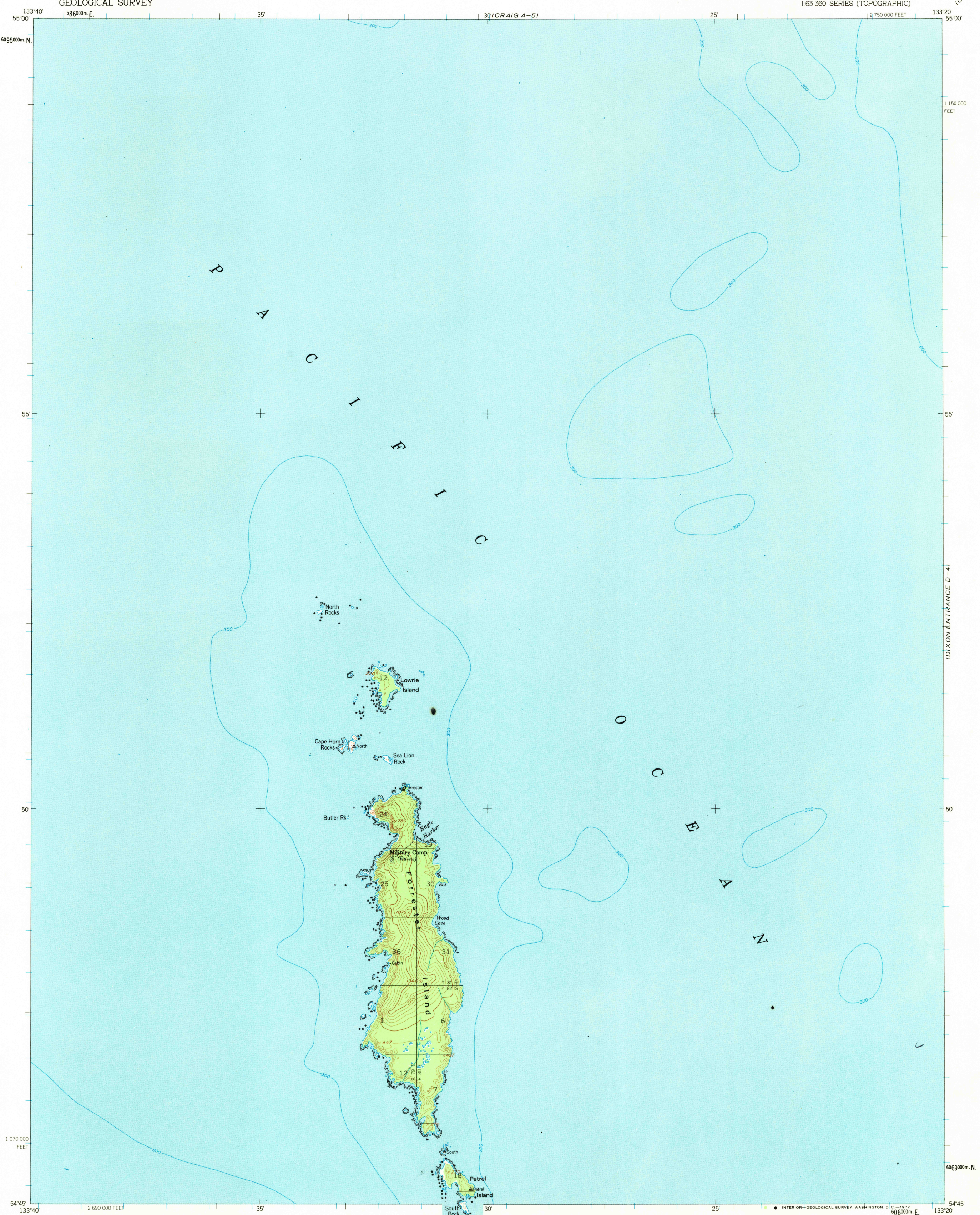

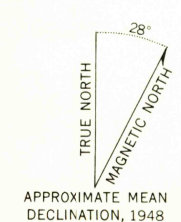


(CRAIG A-4)



Mapped, edited, and published by the Geological Survey
Control by USGS and USC&GS
Topography by photogrammetric methods from aerial photographs
taken 1948. Map not field checked
Selected hydrographic data compiled from USC&GS Chart
8152 (1:229 376 scale). This information is not intended
for navigational purposes
Universal Transverse Mercator projection, 1927 North American datum
10,000-foot grid based on Alaska coordinate system, zone 1
1000-meter Universal Transverse Mercator grid ticks,
zone B, shown in blue
Land lines represent unsurveyed and unmarked locations
from computations by the State of Alaska, Division of Lands
Copper River Meridian
Entire land area is within the Tongass National Forest
and the Forrester Island National Wildlife Refuge



FOR SALE BY U. S. GEOLOGICAL SURVEY
FAIRBANKS, ALASKA 99701, DENVER, COLORADO 80225, OR WASHINGTON, D. C. 20242
A FOLDER DESCRIBING TOPOGRAPHIC MAPS AND SYMBOLS IS AVAILABLE ON REQUEST



ROAD CLASSIFICATION
Trails

DIXON ENTRANCE (D-5), ALASKA
N5445-W13320/15X20
1948
MINOR REVISIONS 1971

1790
SEP 25 1972