
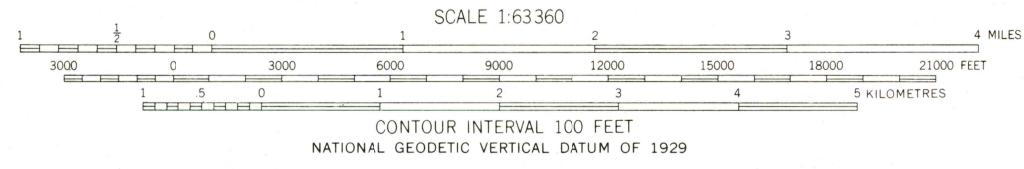
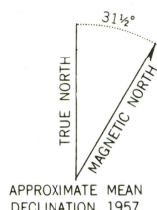


UNITED STATES
DEPARTMENT OF THE INTERIOR
GEOLOGICAL SURVEY

EAGLE (A-3) QUADRANGLE
ALASKA
1:63360 SERIES (TOPOGRAPHIC)



Mapped, edited, and published by the Geological Survey
Control by USGS and USC&GS
Topography by photogrammetric methods from aerial photographs
taken 1954, 1955, and 1957; field annotated 1957. Map not field checked
Universal Transverse Mercator projection, 1927 North American Datum
10 000 foot grid based on Alaska coordinate system, zone 2
1000 metre Universal Transverse Mercator grid ticks,
zone 7, shown in blue
Land lines represent unsurveyed and unmarked locations
determined by the Bureau of Land Management
Folios CR 1, Copper River Meridian and F-8, Fairbanks Meridian
Swamps, as portrayed indicate only the wetter areas,
usually of low relief, as interpreted from aerial photographs



ROAD CLASSIFICATION
Light-duty
State Route
JUN 17 1975

FOR SALE BY U. S. GEOLOGICAL SURVEY
FAIRBANKS, ALASKA 99701, DENVER, COLORADO 80225, OR RESTON, VIRGINIA 22092
A FOLDER DESCRIBING TOPOGRAPHIC MAPS AND SYMBOLS IS AVAILABLE ON REQUEST

EAGLE (A-3), ALASKA
N6400-W14200/15X30
1957

USGS
HISTORICAL FILE
TOPOGRAPHIC DIVISION