


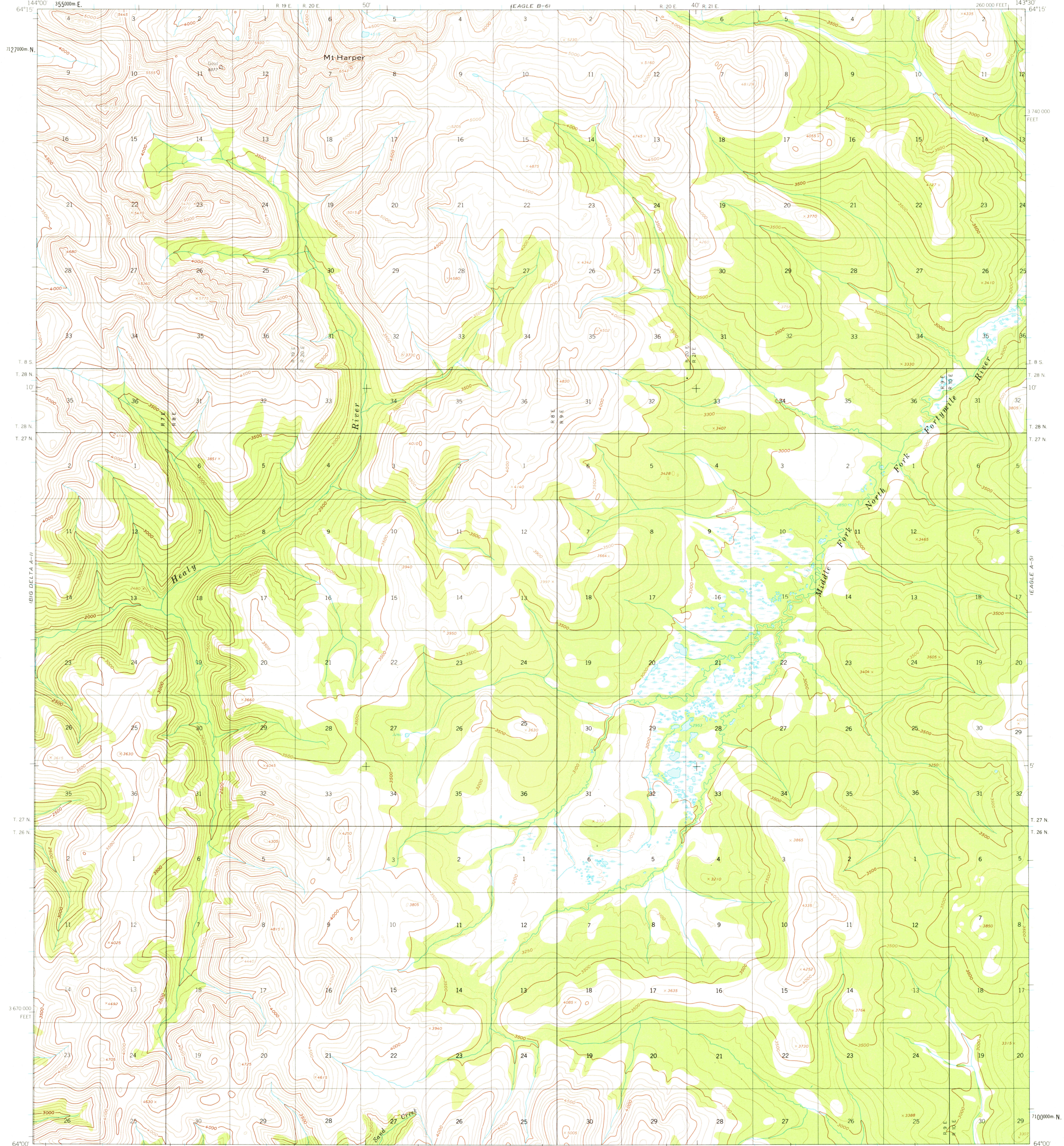
144°00' 355000m E.

UNITED STATES DEPARTMENT OF THE INTERIOR GEOLOGICAL SURVEY



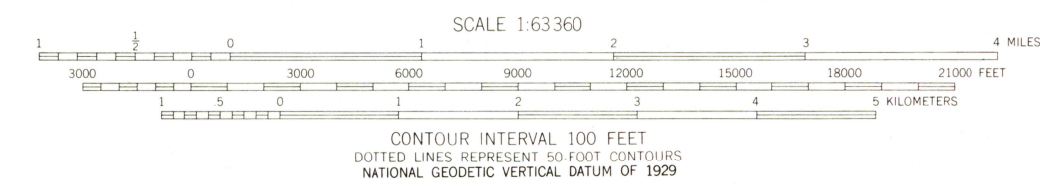
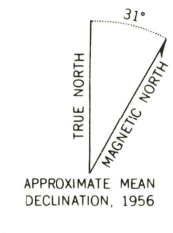
EAGLE (A-6) QUADRANGLE ALASKA I:63360 SERIES (TOPOGRAPHIC)

143°30' 64°15'



144°00' 180000 FEET

Mapped, edited, and published by the Geological Survey Control by USGS and USCA&GS Topography by photogrammetric methods from aerial photographs taken 1954 and 1957, field annotated 1956. Map not field checked Universal Transverse Mercator projection, 1927 North American datum 10,000 foot grid based on Alaska coordinate system, zone 2 1000 meter Universal Transverse Mercator grid ticks, zone 7, shown in blue Land lines represent unsurveyed and unmarked locations predetermined by the Bureau of Land Management Folio CR 1, Copper River Meridian and Folio F-8, Fairbanks Meridian Swamps, as portrayed, indicate only the wetter areas, usually of low relief, as interpreted from aerial photographs.



CONTOUR INTERVAL 100 FEET DOTTED LINES REPRESENT 50 FOOT CONTOURS NATIONAL GEODETIC VERTICAL DATUM OF 1929

FOR SALE BY U. S. GEOLOGICAL SURVEY FAIRBANKS, ALASKA 99701, DENVER, COLORADO 80225, OR RESTON, VIRGINIA 22092 A FOLDER DESCRIBING TOPOGRAPHIC MAPS AND SYMBOLS IS AVAILABLE ON REQUEST



ROAD CLASSIFICATION No roads or trails in this area

SEP 17 1979 EAGLE (A-6), ALASKA N6400-W14330/15X30

USGS Historical File Topographic Division

1956

1800