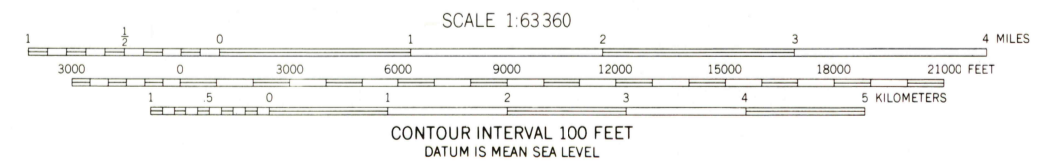
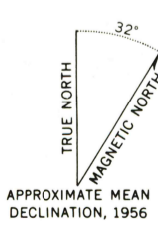



Mapped, edited, and published by the Geological Survey  
Control by USGS  
Topography by photogrammetric methods from aerial photographs  
taken 1954 - 1957, field annotated 1956. Map not field checked  
Universal Transverse Mercator projection, 1927 North American Datum  
10,000-foot grid based on Alaska coordinate system, zone 2  
1000-meter Universal Transverse Mercator grid ticks,  
zone 7, shown in blue  
Land lines represent unsurveyed and unmarked locations  
predetermined by the Bureau of Land Management  
Folio F-8, Fairbanks Meridian



ROAD CLASSIFICATION  
Trails .....

FOR SALE BY U.S. GEOLOGICAL SURVEY  
ANCHORAGE, ALASKA 99508, DENVER, COLORADO 80225, OR RESTON, VIRGINIA 22092  
A FOLDER DESCRIBING TOPOGRAPHIC MAPS AND SYMBOLS IS AVAILABLE ON REQUEST



EAGLE (B-3), ALASKA  
N6415 - W14200/15X30  
1956

