


KANTISHNA RIVER B-1

IFAIRBANKS B-5

UNITED STATES  
DEPARTMENT OF THE INTERIOR  
GEOLOGICAL SURVEY

FAIRBANKS (A-6) QUADRANGLE  
ALASKA—FOURTH JUDICIAL DIVISION  
1:63 360 SERIES (TOPOGRAPHIC)

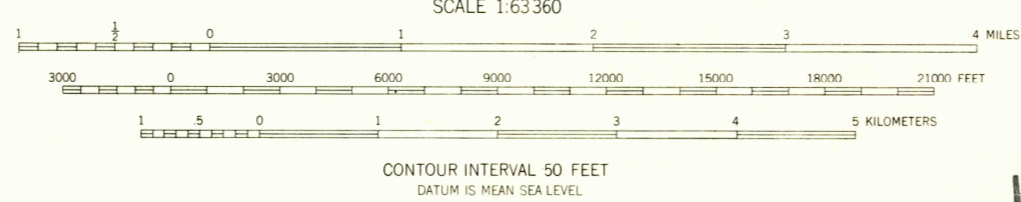
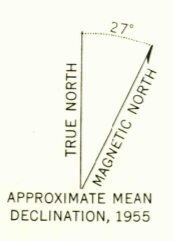


(KANTISHNA RIVER A-1)

(FAIRBANKS A-5)

U.S.G.S.  
FILE COPY  
TOPOGRAPHIC DIVISION

Mapped, edited, and published by the Geological Survey  
Control by USGS and USC&GS  
Topography from aerial photographs by multiplex methods 1955  
Aerial photographs taken 1951-1952. Map not field checked  
Universal Transverse Mercator projection, zone 6  
1927 North American datum  
Unchecked elevations are shown in brown and blue



USGS  
Historical File  
Topographic Division  
ROAD CLASSIFICATION  
Trails



FAIRBANKS (A-6), ALASKA  
N6400—W14930/15X30  
1952

FOR SALE BY U.S. GEOLOGICAL SURVEY  
FAIRBANKS, ALASKA DENVER 2, COLORADO WASHINGTON 25, D.C.  
A FOLDER DESCRIBING TOPOGRAPHIC MAPS AND SYMBOLS IS AVAILABLE ON REQUEST

U.S.G.S.  
FILE COPY  
TOPOGRAPHIC DIVISION

SEP 10 1957

(MT. MCKINLEY D-1)

(HEALY D-5)