

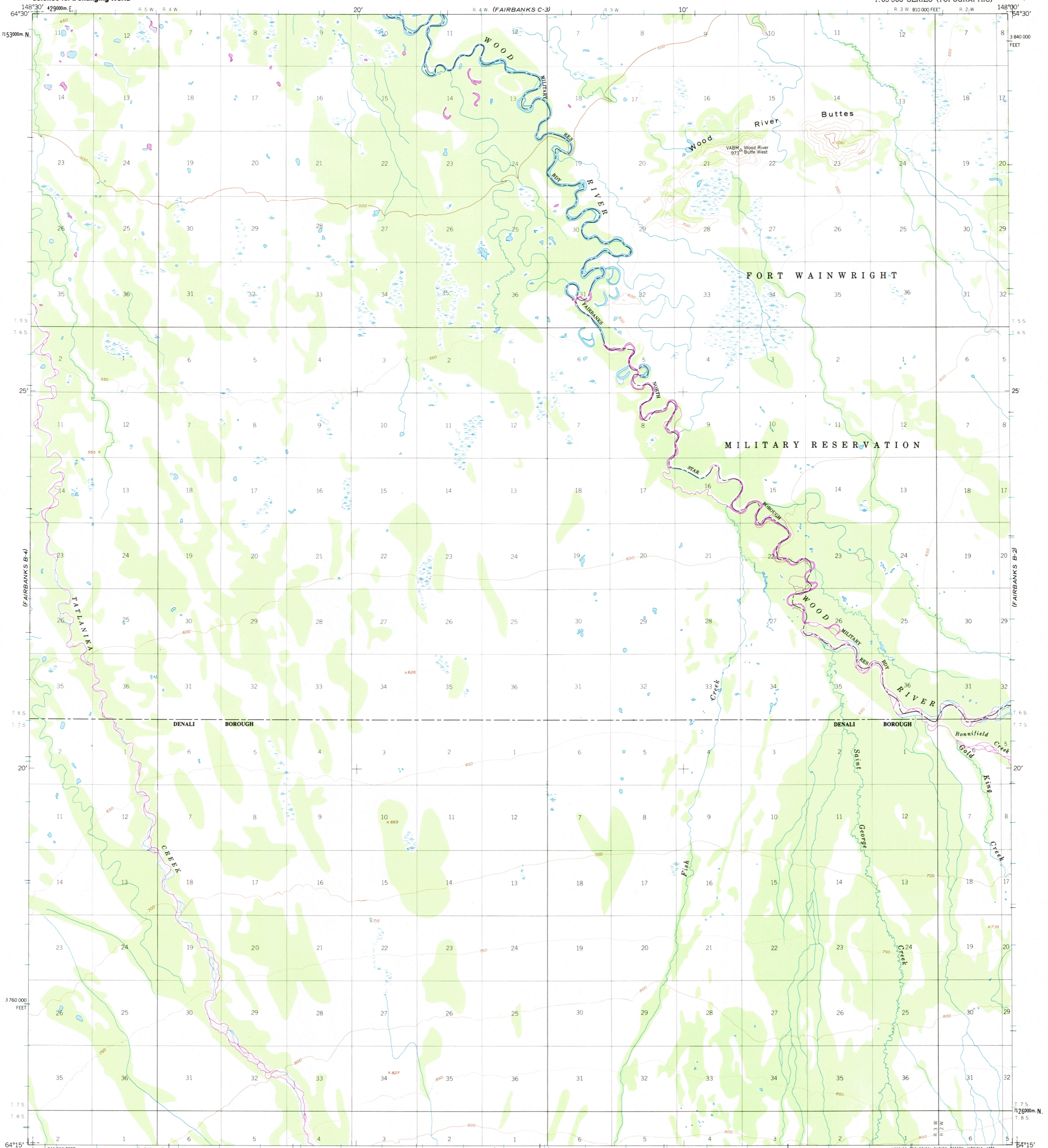
(FAIRBANKS C-4)



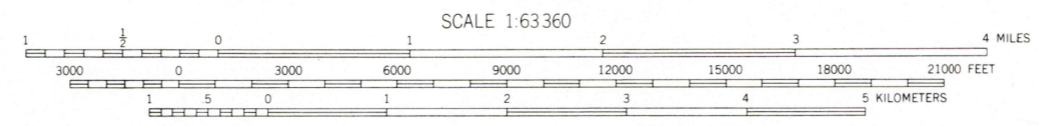
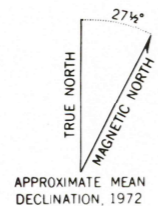
U.S. DEPARTMENT OF THE INTERIOR
U.S. GEOLOGICAL SURVEY

FAIRBANKS (B-3) QUADRANGLE
ALASKA
1:63 360 SERIES (TOPOGRAPHIC)

(FAIRBANKS C-2)



Produced by the United States Geological Survey
Control by USGS and NOS/NOAA
Compiled from aerial photographs taken 1949. Map not field checked
North American Datum of 1927 (NAD 27). Projection and
10000-foot ticks: Alaska Coordinate System, zone 4 (Transverse Mercator)
Blue 1000-meter Universal Transverse Mercator ticks, zone 6
North American Datum of 1983 (NAD 83) is shown by dashed corner ticks
The values of the shift between NAD 27 and NAD 83 for 7.5-minute
intersections are obtainable from National Geodetic
Survey NADCON software
There may be private inholdings within the boundaries of
the National or State reservations shown on this map
Gray land lines represent unsurveyed and unmarked locations
determined by the Bureau of Land Management
Folio F-10, Fairbanks Meridian
Swamps, as portrayed, indicate only wetter areas,
usually of low relief, as interpreted from aerial photographs



CONTOUR INTERVAL 100 FEET
SUPPLEMENTARY CONTOUR INTERVAL 50 FEET
NATIONAL GEODETIC VERTICAL DATUM OF 1929



ROAD CLASSIFICATION
No roads or trails in this area

FOR SALE BY U.S. GEOLOGICAL SURVEY, P.O. BOX 25286, DENVER, COLORADO 80225
A FOLDER DESCRIBING TOPOGRAPHIC MAPS AND SYMBOLS IS AVAILABLE ON REQUEST

FAIRBANKS, (B-3), AK
1949
RECEIVED
PHOTOREVISED 1972
OCT 3 1998
USGSNMD
HISTORICAL MAP ARCHIVES

