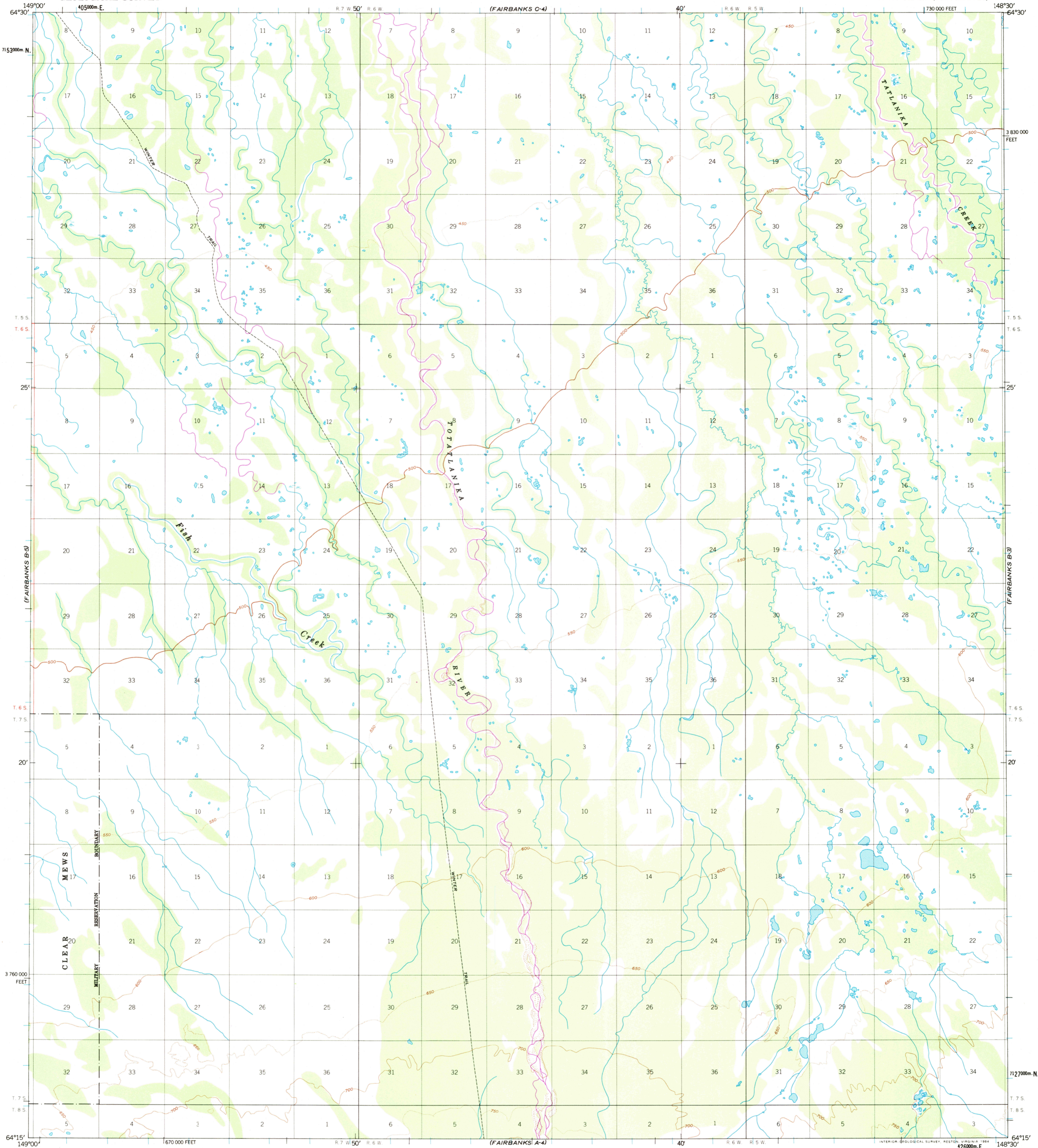


(FAIRBANKS C-3)

(FAIRBANKS C-3)

UNITED STATES
DEPARTMENT OF THE INTERIOR
GEOLOGICAL SURVEY

FAIRBANKS (B-4) QUADRANGLE
ALASKA
1:63 360 SERIES (TOPOGRAPHIC)

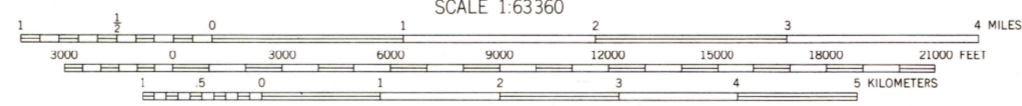


(FAIRBANKS A-3)

(FAIRBANKS A-3)


Mapped, edited, and published by the Geological Survey
Control by USGS and NOS/NOAA
Topography by photogrammetric methods from aerial photographs taken 1949. Map not field checked
Projection and 1000-meter grid ticks shown in blue:
Universal Transverse Mercator, zone 5
10,000-foot grid ticks based on Alaska coordinate system, zone 4. 1927 North American Datum
To place on the predicted North American Datum 1983 move the projection lines 53 meters north and 117 meters east
Gray land lines represent unsurveyed and unmarked locations predetermined by the Bureau of Land Management
Folio F-10, Fairbanks Meridian
Swamps, as portrayed, indicate only the wetter areas, usually of low relief, as interpreted from aerial photographs

Revisions shown in purple compiled from aerial photographs taken 1972. This information not field checked



CONTOUR INTERVAL 100 FEET
DOTTED LINES REPRESENT 50-FOOT CONTOURS
NATIONAL GEODETIC VERTICAL DATUM OF 1929

FOR SALE BY U.S. GEOLOGICAL SURVEY
FAIRBANKS, ALASKA 99701, DENVER, COLORADO 80225, OR RESTON, VIRGINIA 22092
A FOLDER DESCRIBING TOPOGRAPHIC MAPS AND SYMBOLS IS AVAILABLE ON REQUEST



ROAD CLASSIFICATION
Trails

FAIRBANKS (B-4), ALASKA
N6415-W14830/15X30
1949
PHOTOREVISED 1972

