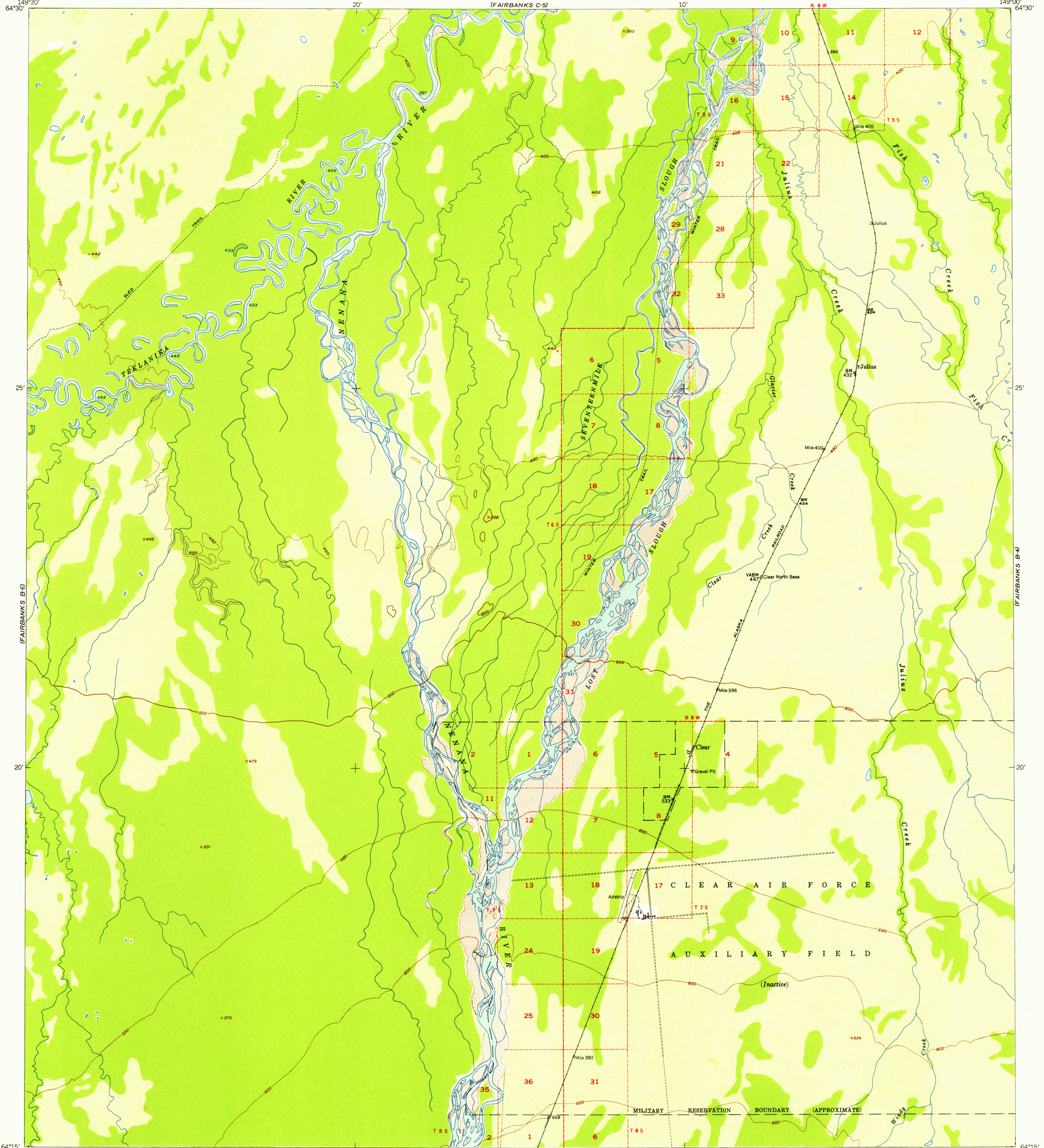


(FAIRBANKS C-6)

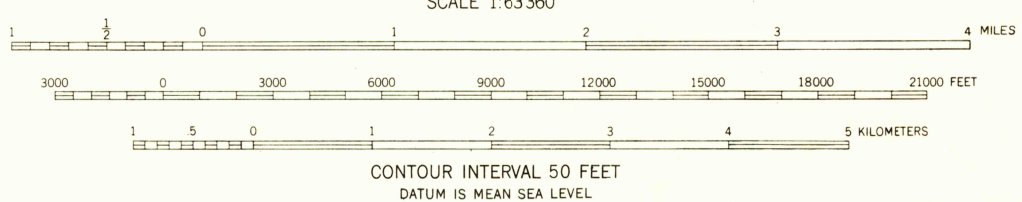
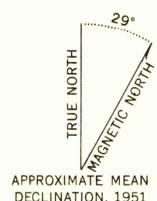
UNITED STATES  
DEPARTMENT OF THE INTERIOR  
GEOLOGICAL SURVEY

FAIRBANKS (B-5) QUADRANGLE  
ALASKA-FOURTH JUDICIAL DIVISION  
1:63 360 SERIES (TOPOGRAPHIC)

(FAIRBANKS C-4)



Mapped, edited and published by the Geological Survey  
Control by USC&GS  
Topography from aerial photographs by multiplex methods  
Aerial photographs taken August 1949  
Universal Transverse Mercator projection, zone 6  
1927 North American datum  
Dashed land lines indicate approximate location  
Unchecked elevations shown in brown and blue



ROAD CLASSIFICATION  
1957  
Light-duty ————— Unimproved dirt ———— USGS  
Historical File  
Topographic Division

U.S.G.S.  
**FILE COPY**  
TOPOGRAPHIC DIVISION

FAIRBANKS (B-5), ALASKA  
N6415-W14900/15X30  
1949

FOR SALE BY U. S. GEOLOGICAL SURVEY  
FAIRBANKS, ALASKA DENVER 2, COLORADO WASHINGTON 25, D. C.  
A FOLDER DESCRIBING TOPOGRAPHIC MAPS AND SYMBOLS IS AVAILABLE ON REQUEST

MAY - 7 1958

2340