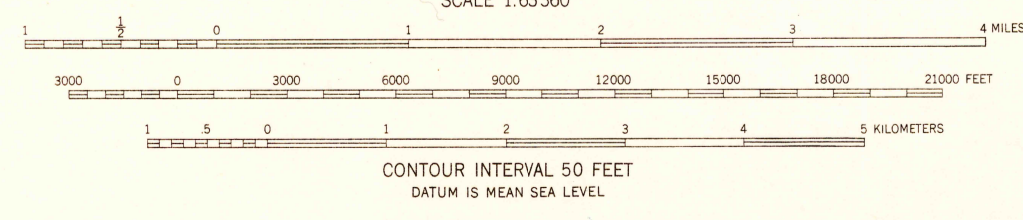
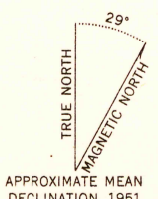



Mapped, edited and published by the Geological Survey
Control by USC&GS
Topography from aerial photographs by multiplex methods
Aerial photographs taken August 1949
Universal Transverse Mercator projection, zone 6
1927 North American datum
Dashed land lines indicate approximate location
Unchecked elevations shown in brown and blue



ROAD CLASSIFICATION

ALL WEATHER ROADS	DRY WEATHER ROADS
Hard-surface	None
Other	None
	Improved dirt
	Unimproved dirt
	Trails

FAIRBANKS (B-5), ALASKA
N6415-W14900/15X30



(FAIRBANKS C-4)

(FAIRBANKS B-4)

(FAIRBANKS A-4)