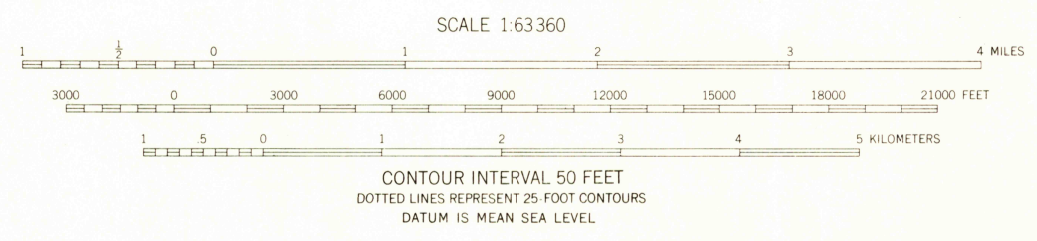
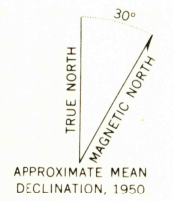


(FAIRBANKS D-2)  
64°45'  
147°30'  
7180000 N  
4770000 E  
R. 1 E R. 2 E  
CIRCLE 176 MI. FAIRBANKS (4 MI.)  
North Pole 9  
R. 2 E (FAIRBANKS D-1)  
R. 3 E  
10'  
9  
10  
11  
12  
13  
14  
15  
16  
17  
18  
19  
20  
21  
22  
23  
24  
25  
26  
27  
28  
29  
30  
31  
32  
33  
34  
35  
36  
T. 2 S  
T. 3 S  
40'  
11  
12  
13  
14  
15  
16  
17  
18  
19  
20  
21  
22  
23  
24  
25  
26  
27  
28  
29  
30  
31  
32  
33  
34  
35  
36  
T. 3 S  
T. 4 S  
35'  
11  
12  
13  
14  
15  
16  
17  
18  
19  
20  
21  
22  
23  
24  
25  
26  
27  
28  
29  
30  
31  
32  
33  
34  
35  
36  
3850 000 FEET  
T. 4 S  
T. 5 S  
64°30'  
147°30'  
270 000 FEET  
R. 1 E R. 2 E  
BLAIR LAKES (2 MI.)  
(FAIRBANKS B-1)  
10'  
9  
10  
11  
12  
13  
14  
15  
16  
17  
18  
19  
20  
21  
22  
23  
24  
25  
26  
27  
28  
29  
30  
31  
32  
33  
34  
35  
36  
7153000 N  
64°30'  
147°30'  
270 000 FEET  
R. 1 E R. 2 E  
4990000 E 147°00'

(BIG DELTA D-8)  
3920 000 FEET  
T. 2 S  
T. 3 S  
40'  
T. 3 S  
T. 4 S  
T. 4 S  
T. 5 S  
64°30'  
147°00'

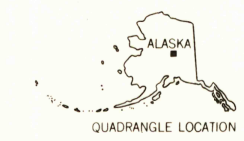
Mapped, edited, and published by the Geological Survey  
Control by USGS and USC&GS  
Topography by photogrammetric methods from aerial photographs  
taken 1949, field annotated 1950. Map not field checked  
Universal Transverse Mercator projection, 1927 North American datum  
10,000-foot grid based on Alaska coordinate system, zone 3  
1000 meter Universal Transverse Mercator grid ticks,  
zone 6, shown in blue  
Land lines printed in gray represent unsurveyed and  
unmarked locations predetermined by the Bureau of  
Land Management. Folio F-9, Fairbanks Meridian  
Swamps, as portrayed, indicate only the wetter areas,  
usually of low relief, as interpreted from aerial photographs



USGS  
Historical File  
Topographic Division

ROAD CLASSIFICATION

Medium-duty	Light-duty
Unimproved dirt	State Route



FOR SALE BY U. S. GEOLOGICAL SURVEY  
FAIRBANKS, ALASKA DENVER 25, COLORADO WASHINGTON 25, D. C.  
A FOLDER DESCRIBING TOPOGRAPHIC MAPS AND SYMBOLS IS AVAILABLE ON REQUEST

FAIRBANKS (C-1), ALASKA  
N6430-W14700/15X30  
1950  
MINOR REVISIONS 1963

4285  
JUN 9 1964