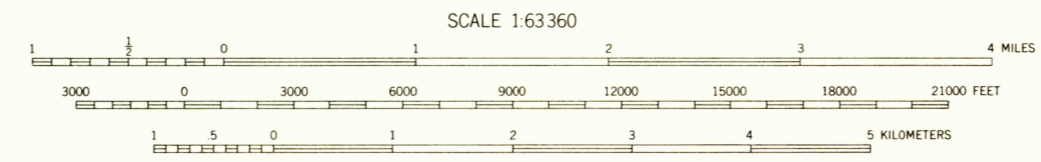
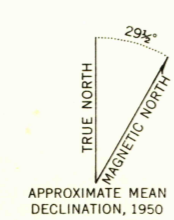



Mapped, edited, and published by the Geological Survey
Control by USGS and USC&GS
Topography from aerial photographs by photogrammetric methods
Aerial photographs taken August 1945, field annotated 1950.
Map not field checked.
Universal Transverse Mercator projection, 1927 North American datum
1000-meter Universal Transverse Mercator grid ticks, zone 6, shown in blue
Land lines printed in gray represent unsurveyed and unmarked locations
pre-determined by the Bureau of Land Management. Folio F-10,
Fairbanks Meridian. Dashed land lines indicate approximate locations
Swamps, as portrayed, indicate only the wetter areas,
usually of low relief, as interpreted from aerial photographs
Unchecked elevations are shown in brown



CONTOUR INTERVAL 50 FEET
DOTTED LINES REPRESENT 25-FOOT CONTOURS
DATUM IS MEAN SEA LEVEL

FOR SALE BY U.S. GEOLOGICAL SURVEY
FAIRBANKS, ALASKA DENVER 25, COLORADO WASHINGTON 25, D.C.
A FOLDER DESCRIBING TOPOGRAPHIC MAPS AND SYMBOLS IS AVAILABLE ON REQUEST



ROAD CLASSIFICATION
Light-duty

FAIRBANKS (C-3), ALASKA
N6430-W14800/15X30
1950
MINOR REVISIONS 1960

NOV - 2 1960

2015