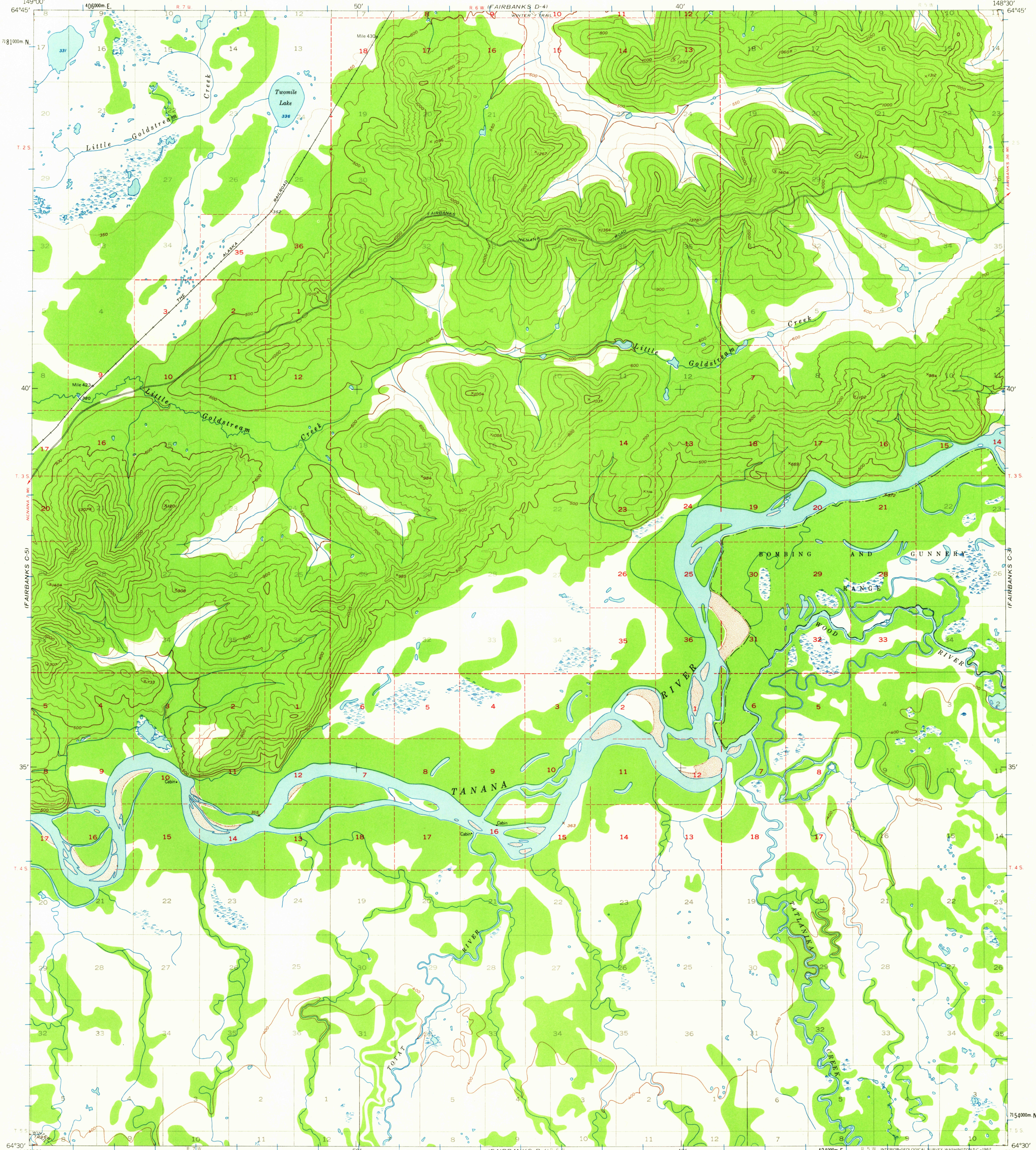
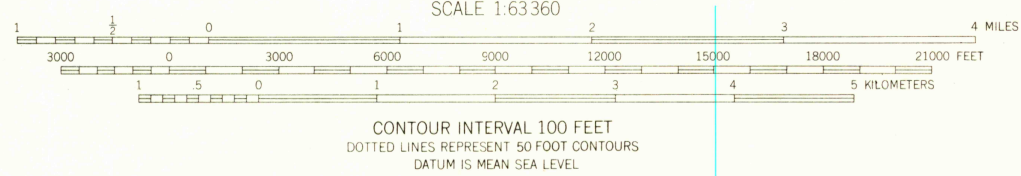
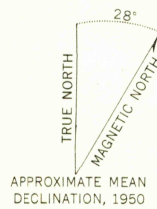


UNITED STATES
DEPARTMENT OF THE INTERIOR
GEOLOGICAL SURVEY

FAIRBANKS (C-4) QUADRANGLE
ALASKA
1:63 360 SERIES (TOPOGRAPHIC)



Mapped, edited, and published by the Geological Survey
Control by USGS
Topography from aerial photographs by photogrammetric methods 1951. Aerial photographs taken 1949, field annotated 1950. Map not field checked
Universal Transverse Mercator projection
1927 North American datum
1000-meter Universal Transverse Mercator grid ticks, zone 6, shown in blue
Land lines printed in gray represent unsurveyed and unmarked locations predetermined by the Bureau of Land Management. Folio F-10, Fairbanks Meridian
Dashed red land lines indicate approximate locations of existing ground surveys
Swamps as portrayed, indicate only the wetter areas, usually of low relief, as interpreted from aerial photographs



FOR SALE BY U.S. GEOLOGICAL SURVEY
FAIRBANKS, ALASKA DENVER 25, COLORADO WASHINGTON 25, D.C.
A FOLDER DESCRIBING TOPOGRAPHIC MAPS AND SYMBOLS IS AVAILABLE ON REQUEST

USGS
Historical File
Topographic Division

ROAD CLASSIFICATION
Light duty



USGS
FAIRBANKS (C-4), ALASKA
N6430-W14830/15X30
1950
MINOR REVISIONS 1961
TOPOGRAPHIC DIVISION

JUN 15 1992
2685