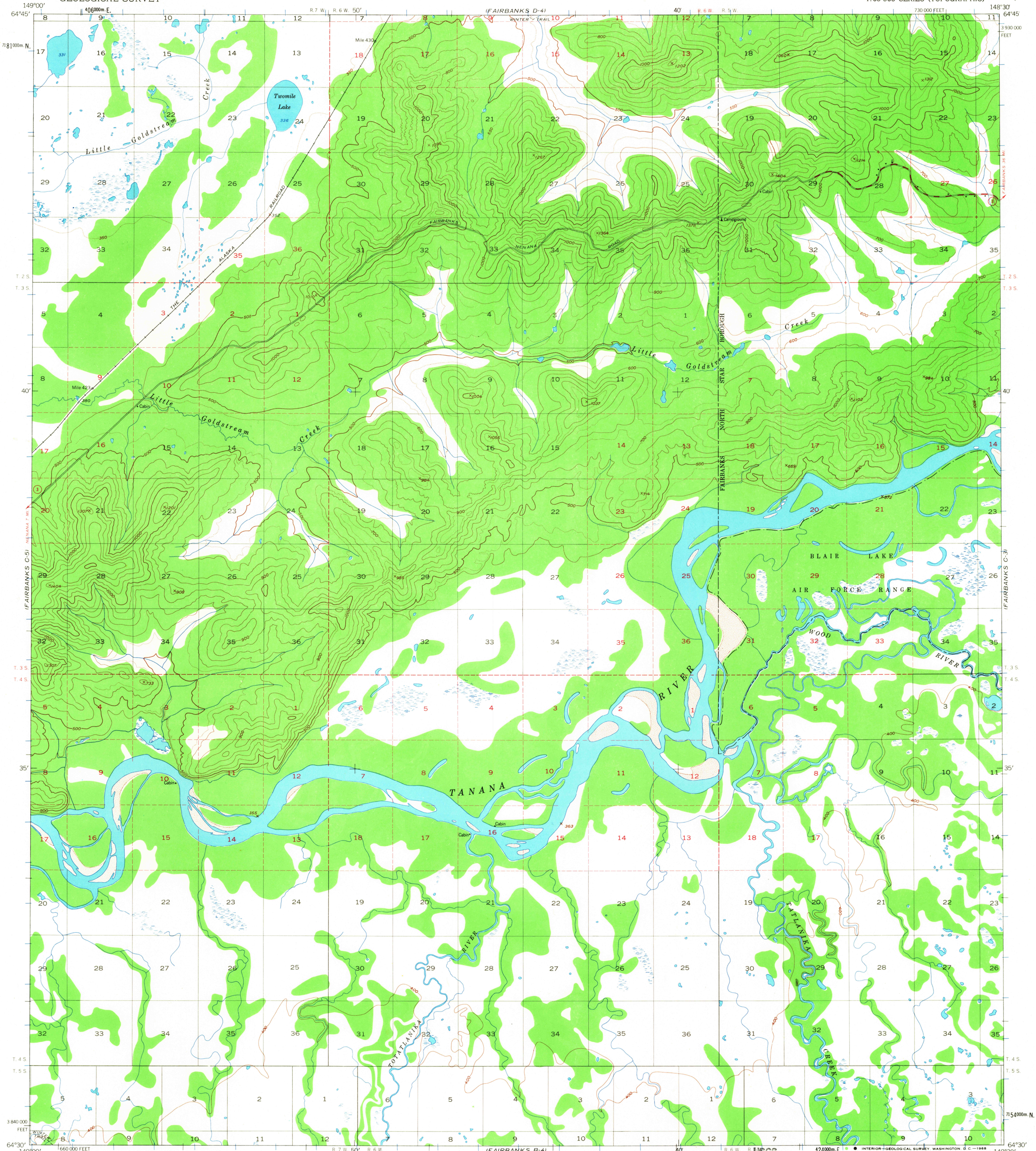


IFAIRBANKS D-5

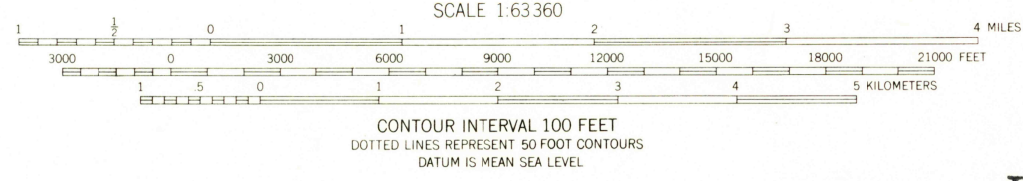
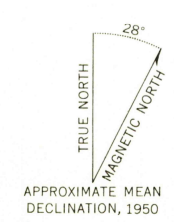
UNITED STATES DEPARTMENT OF THE INTERIOR GEOLOGICAL SURVEY

FAIRBANKS (C-4) QUADRANGLE ALASKA

IFAIRBANKS D-3



Mapped, edited, and published by the Geological Survey Control by USGS Topography by photogrammetric methods from aerial photographs taken 1949, field annotated 1950. Map not field checked Universal Transverse Mercator projection, 1927 North American datum 10,000-foot grid based on Alaska coordinate system, zone 4 1000-meter Universal Transverse Mercator grid ticks, zone 6, shown in blue Gray land lines represent unsurveyed and unmarked locations predetermined by the Bureau of Land Management Folio F-10, Fairbanks Meridian Swamps, as portrayed, indicate only the wetter areas, usually of low relief, as interpreted from aerial photographs



Historical File Topographic Division

ROAD CLASSIFICATION Medium-duty Light-duty State Route

U.S.G.S. QUADRANGLE LOCATION FILE COPY TOPOGRAPHIC DIVISION

FOR SALE BY U. S. GEOLOGICAL SURVEY FAIRBANKS, ALASKA 99701, DENVER, COLORADO 80225, OR WASHINGTON, D.C. 20242 A FOLDER DESCRIBING TOPOGRAPHIC MAPS AND SYMBOLS IS AVAILABLE ON REQUEST

FAIRBANKS (C-4), ALASKA N6430-W14830/15K30 1950 MINOR REVISIONS 1967

APR 10 1968

3845