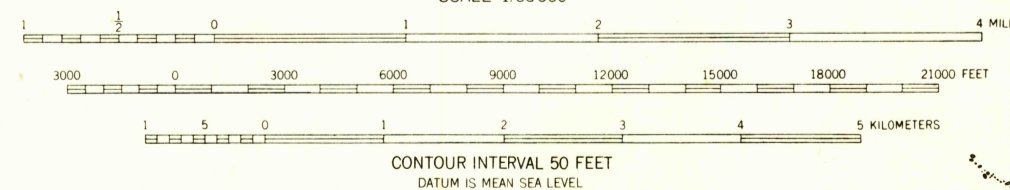
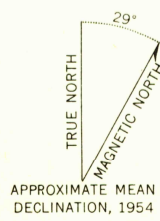


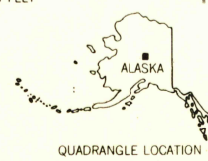
Mapped, edited, and published by the Geological Survey
Control by USGS
Topography from aerial photographs by multiplex methods 1954
Aerial photographs taken 1952. Map not field checked
Universal Transverse Mercator projection, zone 6
1927 North American datum
Unchecked elevations are shown in brown and blue



USGS
Historical File
Topographic Division

ROAD CLASSIFICATION

ALL WEATHER ROADS	DRY WEATHER ROADS
Hard surface	None Improved dirt
Other	None Unimproved dirt
Trails	None



U.S.G.S.
FILE COPY
TOPOGRAPHIC DIVISION

FAIRBANKS (C-6), ALASKA
N6430-W14930/15X30
1953

FOR SALE BY U.S. GEOLOGICAL SURVEY
FAIRBANKS, ALASKA FEDERAL CENTER, DENVER, COLORADO WASHINGTON 25, D. C.
A FOLDER DESCRIBING TOPOGRAPHIC MAPS AND SYMBOLS IS AVAILABLE ON REQUEST

MAR 8 1956

2070