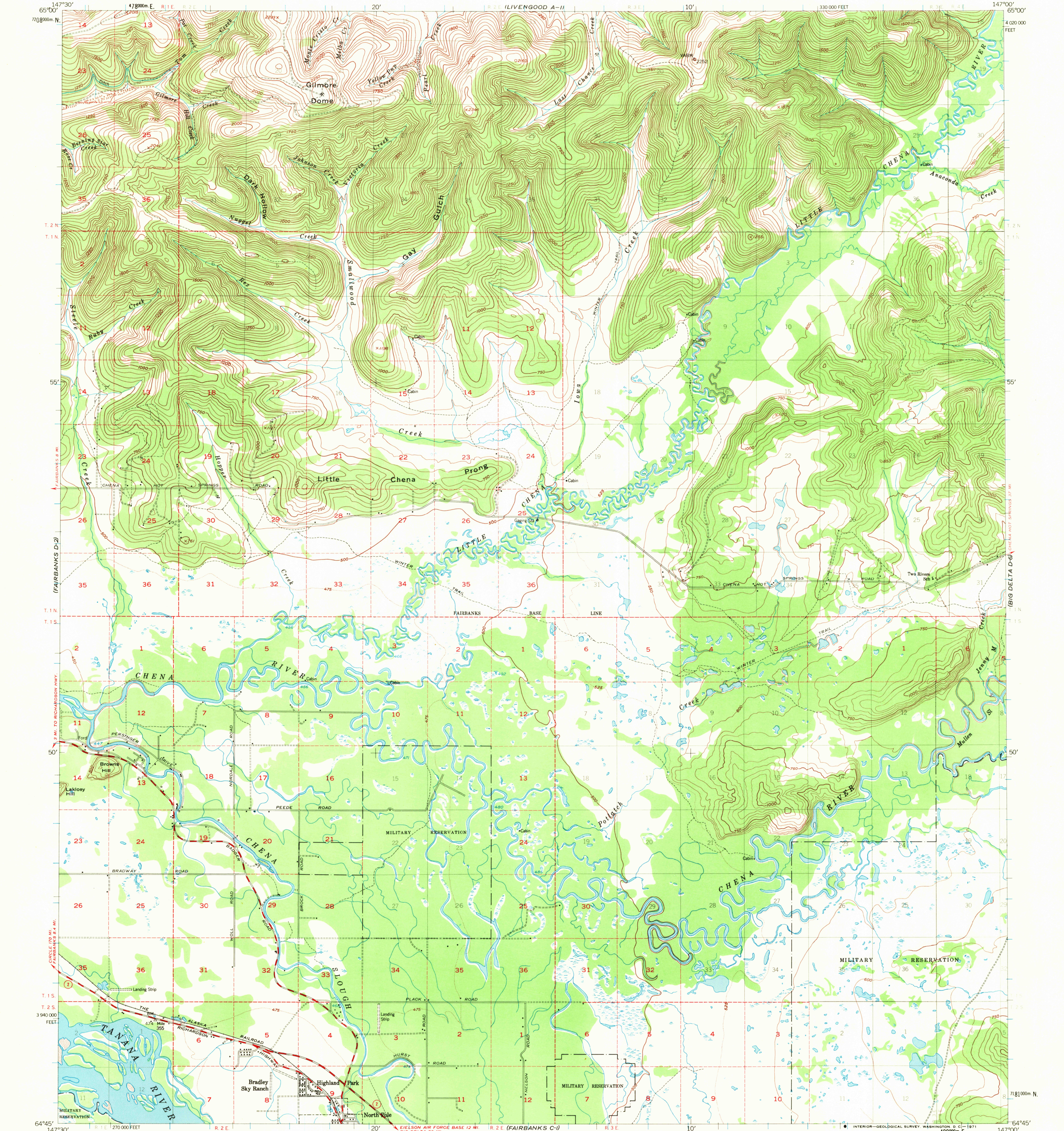

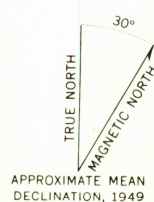


UNITED STATES  
DEPARTMENT OF THE INTERIOR  
GEOLOGICAL SURVEY

FAIRBANKS (D-1) QUADRANGLE  
ALASKA—FAIRBANKS NORTH STAR BOROUGH  
1:63 360 SERIES (TOPOGRAPHIC)



Mapped, edited, and published by the Geological Survey  
Control by USGS and USC&GS  
Topography by photogrammetric methods from aerial photographs  
taken 1949. Map not field checked.  
Universal Transverse Mercator projection, 1927 North American datum  
10,000-foot grid based on Alaska coordinate system, zone 3  
1000-meter Universal Transverse Mercator grid ticks,  
zone 6, shown in blue.  
Land lines printed in gray represent unsurveyed and  
unmarked locations predetermined by the Bureau of  
Land Management. Folios F-7, F-9, Fairbanks Meridian  
Dashed red land lines indicate approximate locations  
of existing ground surveys.  
Swamps, as portrayed, indicate only the wetter areas,  
usually of low relief, as interpreted from aerial photographs.



CONTOUR INTERVAL 50 FEET  
DOTTED LINES REPRESENT 25-FOOT CONTOURS  
DATUM IS MEAN SEA LEVEL

FOR SALE BY U.S. GEOLOGICAL SURVEY  
FAIRBANKS, ALASKA 99701, DENVER, COLORADO 80225, OR WASHINGTON, D.C. 20242  
A FOLDER DESCRIBING TOPOGRAPHIC MAPS AND SYMBOLS IS AVAILABLE ON REQUEST

USGS  
Historical File  
Topographic Division

ROAD CLASSIFICATION  
Medium-duty  
Unimproved dirt  
State Route



U.S.G.S. FAIRBANKS (D-1), ALASKA  
N6445-W14700/15X30

FILE COPY  
TOPOGRAPHIC DIVISION

1949  
MINOR REVISIONS 1970  
APR 7 1971