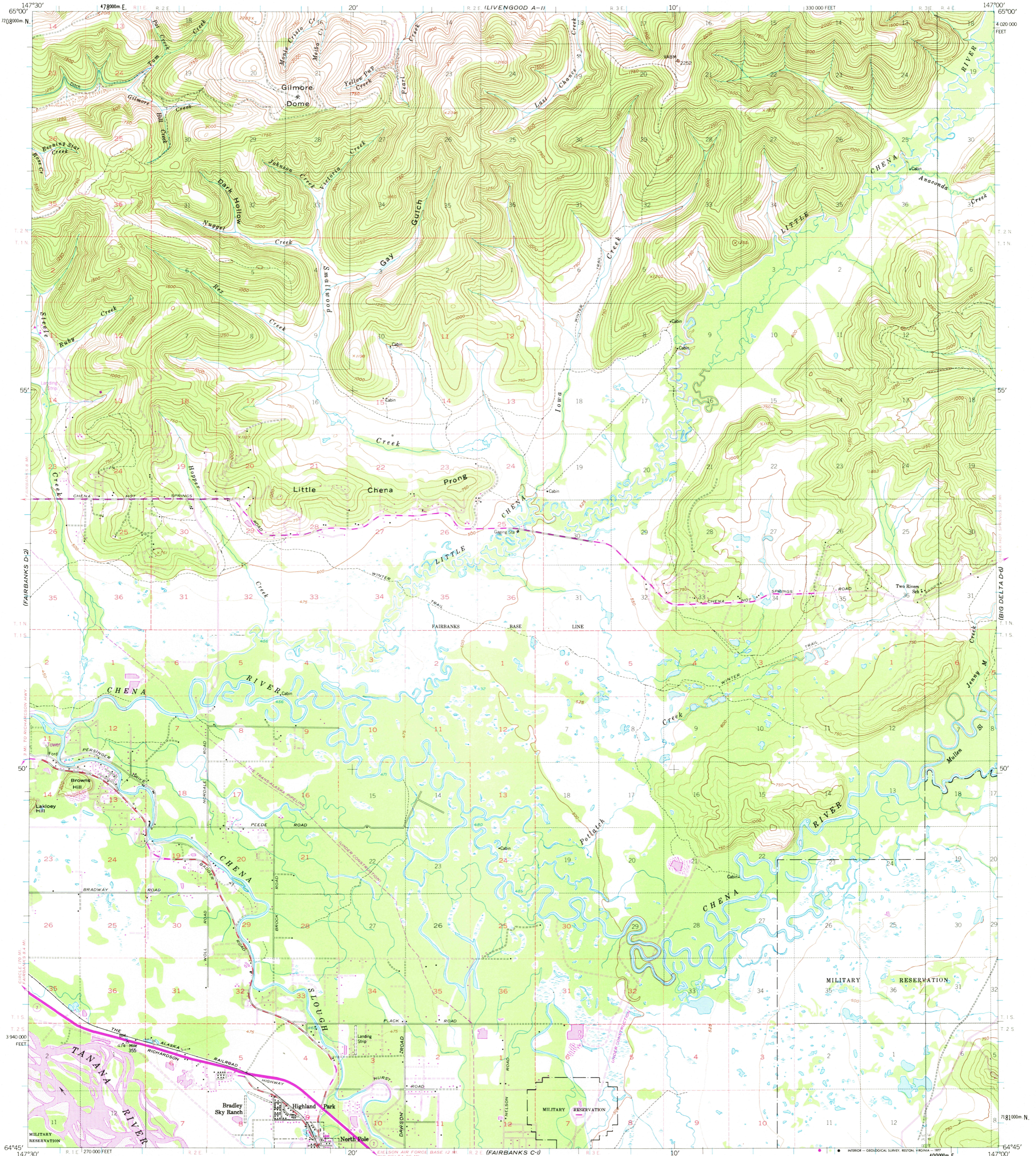


LIVENOOD A-2

CIRCLE A-6

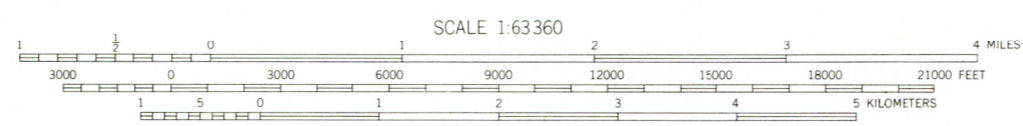
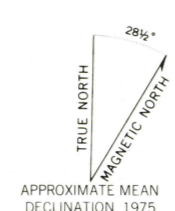
UNITED STATES DEPARTMENT OF THE INTERIOR GEOLOGICAL SURVEY

FAIRBANKS (D-1) QUADRANGLE ALASKA - FAIRBANKS NORTH STAR BOROUGH 1:63 360 SERIES (TOPOGRAPHIC)



Mapped, edited, and published by the Geological Survey Control by USGS and USC&GS Topography by photogrammetric methods from aerial photographs taken 1949. Map not field checked Universal Transverse Mercator projection, 1927 North American datum 10,000-foot grid based on Alaska coordinate system, zone 3 1000-meter Universal Transverse Mercator grid ticks, zone 6, shown in blue Land lines printed in gray represent unsurveyed and unmarked locations predetermined by the Bureau of Land Management. Folios F-7, F-9, Fairbanks Meridian Dashed red land lines indicate approximate locations of existing ground surveys Swamps, as portrayed, indicate only the wetter areas, usually of low relief, as interpreted from aerial photographs

Revision shown in purple compiled from aerial photograph taken 1972 and 1975. This information not field checked



CONTOUR INTERVAL 50 FEET DOTTED LINES REPRESENT 25 FOOT CONTOURS DATUM IS MEAN SEA LEVEL

FOR SALE BY U. S. GEOLOGICAL SURVEY FAIRBANKS, ALASKA 99701, DENVER, COLORADO 80225, OR RESTON, VIRGINIA 22092 A FOLDER DESCRIBING TOPOGRAPHIC MAPS AND SYMBOLS IS AVAILABLE ON REQUEST



ROAD CLASSIFICATION table with categories: Heavy-duty, Medium-duty, Light-duty, Unimproved dirt, State Route.

FAIRBANKS (D-1), ALASKA N6445-W14700/15X30 1949 PHOTOREVISED 1972 and 1975

USGS Historical File Topographic Division

6950

FEB 14 1978