


(LIVENGOOD A-1)

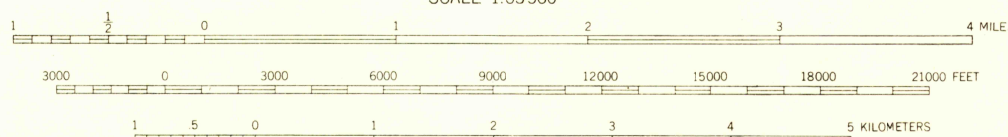
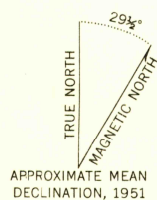
UNITED STATES
DEPARTMENT OF THE INTERIOR
GEOLOGICAL SURVEY

FAIRBANKS (D-3) QUADRANGLE
ALASKA-FOURTH JUDICIAL DIVISION
1:63 360 SERIES (TOPOGRAPHIC)

(LIVENGOOD A-2)



Mapped, edited, and published by the Geological Survey
Control by USGS and USC&GS
Topography from aerial photographs by multiplex methods
Aerial photographs taken August 1949
Universal Transverse Mercator projection, zone 6
1927 North American datum
Dashed land lines indicate approximate location
Unchecked elevations shown in brown
1000-meter Universal Transverse Mercator grid ticks,
zone 6, shown in blue



CONTOUR INTERVAL 50 FEET
DOTTED LINES REPRESENT HALF-INTERVAL CONTOURS
DATUM IS MEAN SEA LEVEL

FOR SALE BY U. S. GEOLOGICAL SURVEY
FAIRBANKS, ALASKA DENVER 2, COLORADO WASHINGTON 25, D. C.
A FOLDER DESCRIBING TOPOGRAPHIC MAPS AND SYMBOLS IS AVAILABLE ON REQUEST

ROAD CLASSIFICATION
ALL WEATHER ROADS DRY WEATHER ROADS
Hard-surface None Improved dirt
Other None Unimproved dirt
Trails

U.S.G.S.
FILE COPY
TOPOGRAPHIC DIVISION

FAIRBANKS (D-3), ALASKA
N6445-W14800/15X30
1949
USCS
Historical File
Topographic Division
JAN 21 1958

2715