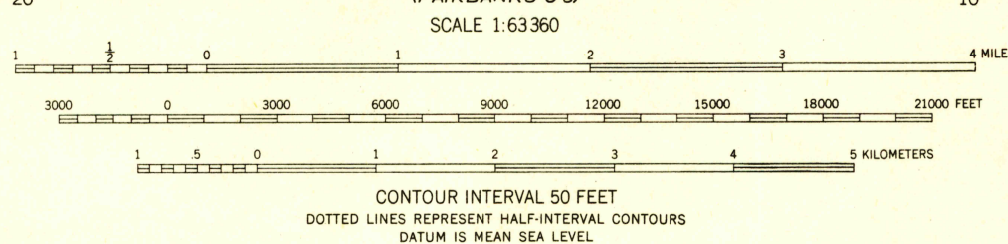
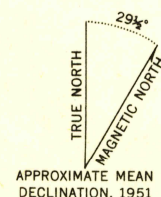



Mapped, edited, and published by the Geological Survey
Control by USGS and USC&GS
Topography from aerial photographs by multiplex methods
Aerial photographs taken August 1949
Universal Transverse Mercator projection, zone 6
1927 North American datum
Dashed land lines indicate approximate location
Unchecked elevations shown in brown



FOR SALE BY U.S. GEOLOGICAL SURVEY, FEDERAL CENTER, DENVER, COLORADO OR WASHINGTON 25, D.C.
A FOLDER DESCRIBING TOPOGRAPHIC MAPS AND SYMBOLS IS AVAILABLE ON REQUEST



ROAD CLASSIFICATION	
ALL WEATHER ROADS	DRY WEATHER ROADS
Hard-surface	None Improved dirt
Other	None Unimproved dirt
Trails	

FAIRBANKS (D-3), ALASKA
N6445-W14800/15X30

EDITION OF 1952

USGS
Historical File
Topographic Division