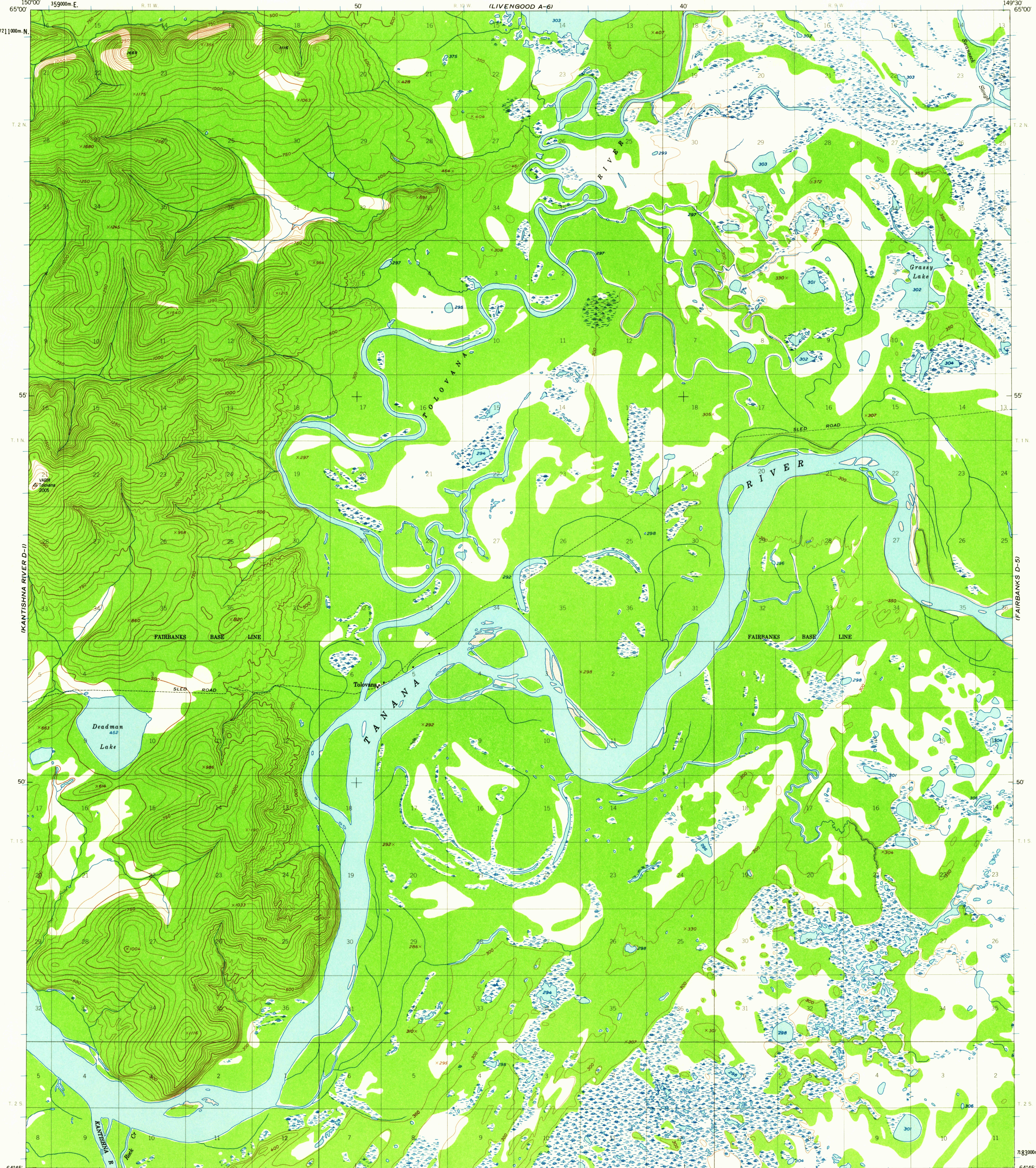
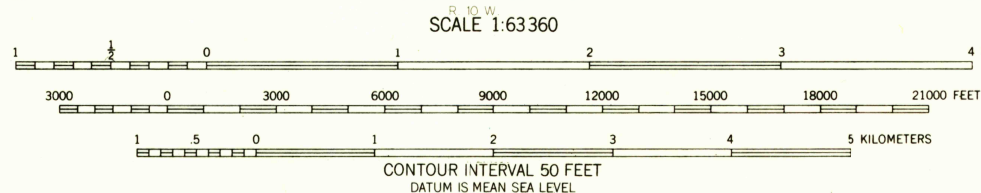
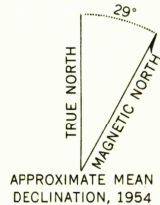


UNITED STATES
DEPARTMENT OF THE INTERIOR
GEOLOGICAL SURVEY

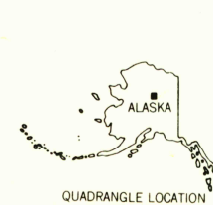
FAIRBANKS (D-6) QUADRANGLE
ALASKA
1:63 360 SERIES (TOPOGRAPHIC)



Mapped, edited, and published by the Geological Survey
Control by USGS, USC&GS, and USCE
Topography from aerial photographs by photogrammetric
methods 1954. Aerial photographs taken 1952.
Map not field checked
Universal Transverse Mercator projection. 1927 North American datum
1000-meter Universal Transverse Mercator grid ticks, zone 6,
shown in blue
Land lines represent unsurveyed, and unmarked locations predetermined
by the Bureau of Land Management. Folios F-6, and F-10
Swamps, as portrayed, indicate only the wetter areas,
usually of low relief, as interpreted from aerial photographs



FOR SALE BY U.S. GEOLOGICAL SURVEY
FAIRBANKS, ALASKA DENVER 25, COLORADO WASHINGTON 25, D.C.
A FOLDER DESCRIBING TOPOGRAPHIC MAPS AND SYMBOLS IS AVAILABLE ON REQUEST



U.S.G.S.
FILE COPY
TOPOGRAPHIC DIVISION

ROAD CLASSIFICATION
USGS
Historical File
Topographic Division
FAIRBANKS (D-6), ALASKA
N6445-W14930/15X30
1954
MINOR REVISIONS 1960

FEB 13 1961
2370