

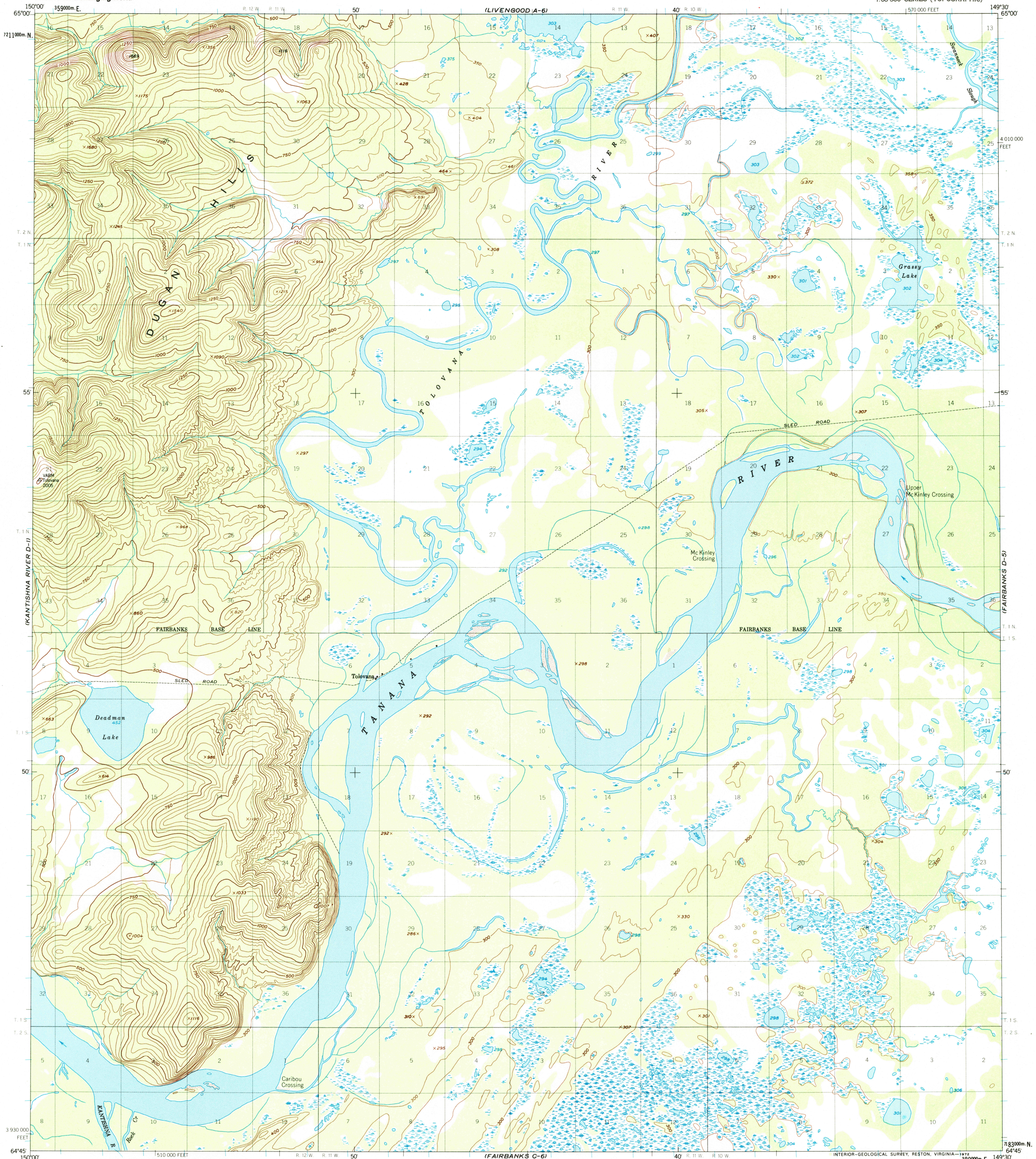


U.S. DEPARTMENT OF THE INTERIOR
U.S. GEOLOGICAL SURVEY

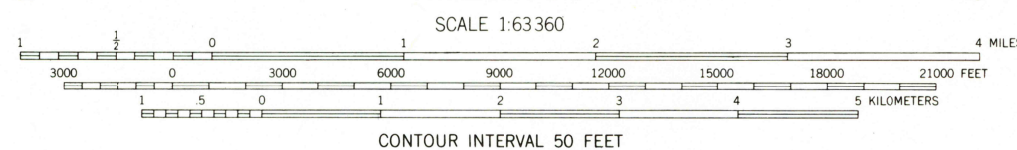
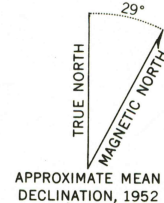
FAIRBANKS (D-6) QUADRANGLE
ALASKA

1:63 360 SERIES (TOPOGRAPHIC)

(LIVENGOOD A-5)



Mapped, edited, and published by the Geological Survey
Control by USGS, USC&GS, and USCE
Topography by photogrammetric methods from aerial photographs
taken 1952. Map not field checked.
Universal Transverse Mercator projection. 1927 North American datum
10,000-foot grid based on Alaska coordinate system, zone 4
1000-meter Universal Transverse Mercator grid ticks,
zone 6, shown in blue.
Land lines represent unsurveyed and unmarked locations
predetermined by the Bureau of Land Management
Folios F-6 and F-10, Fairbanks Meridian.
Swamps, as portrayed, indicate only the wetter areas,
usually of low relief, as interpreted from aerial photographs.



FOR SALE BY U.S. GEOLOGICAL SURVEY, P.O. BOX 25286, DENVER, COLORADO 80225
A FOLDER DESCRIBING TOPOGRAPHIC MAPS AND SYMBOLS IS AVAILABLE ON REQUEST

ROAD CLASSIFICATION
Trails



FAIRBANKS (D-6), ALASKA
N6445-W14930/15X30

1952
MINOR REVISIONS 1972

RECEIVED
JAN 31 2002

USGS NWED
HISTORICAL MAP ARCHIVES

