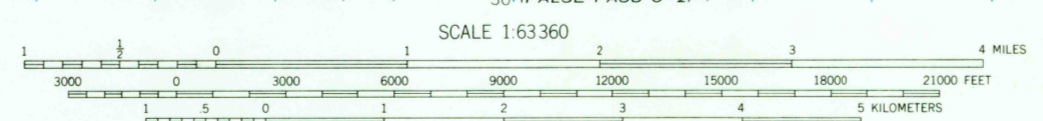
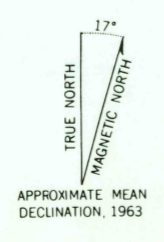



Mapped, edited, and published by the Geological Survey
Control by USGS and USC&GS
Topography by photogrammetric methods from aerial photographs taken 1957 and 1962, field annotated 1963. Map not field checked
Selected hydrographic data compiled from USC&GS charts 8703 (1952), 8705 (1966), and from aerial photographs. This information is not intended for navigational purposes
Universal Transverse Mercator projection. 1927 North American datum 10,000-foot grid based on Alaska coordinate system, zone 7 1000-meter Universal Transverse Mercator grid ticks, zone 3, shown in blue
Land lines represent unsurveyed and unmarked locations predetermined by the Bureau of Land Management Folio S-29, Seward Meridian
Swamps, as portrayed, indicate only the wetter areas, usually of low relief, as interpreted from aerial photographs



CONTOUR INTERVAL 100 FEET
DATUM IS MEAN SEA LEVEL
DEPTH CURVES AND SOUNDINGS IN FEET DATUM IS MEAN LOWER LOW WATER
SHORELINE SHOWN REPRESENTS THE APPROXIMATE LINE OF MEAN HIGH WATER
THE MEAN RANGE OF TIDE IS APPROXIMATELY 5 FEET
FOR SALE BY U. S. GEOLOGICAL SURVEY
FAIRBANKS, ALASKA 99701, DENVER, COLORADO 80225, OR WASHINGTON, D. C. 20242
A FOLDER DESCRIBING TOPOGRAPHIC MAPS AND SYMBOLS IS AVAILABLE ON REQUEST



ROAD CLASSIFICATION
USGS No roads or trails in this area
Historical File
Topographic Division
FALSE PASS (D-2), ALASKA
N5445-W16220/15X20
1963

2050
MAY 11 1967