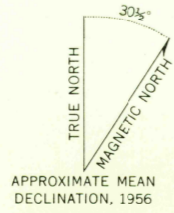
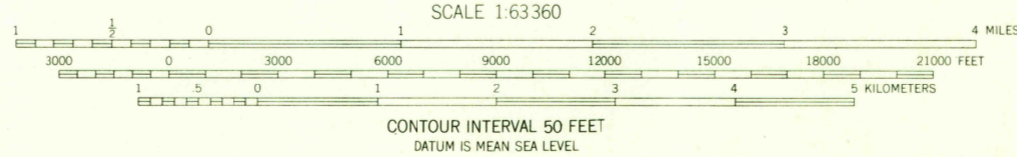


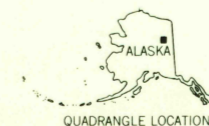
Mapped, edited, and published by the Geological Survey
Control by USGS
Topography from aerial photographs by photogrammetric
methods 1958. Aerial photographs taken 1951, 1952, and 1953
field annotated 1956. Map not field checked
Universal Transverse Mercator projection
1927 North American datum
1000-meter Universal Transverse Mercator grid ticks,
zone 6, shown in blue
Unchecked elevations are shown in brown and blue



APPROXIMATE MEAN
DECLINATION, 1956



CONTOUR INTERVAL 50 FEET
DATUM IS MEAN SEA LEVEL



QUADRANGLE LOCATION

USGS
Historical File
Topographic Division

ROAD CLASSIFICATION
No roads or trails in this area

FOR SALE BY U.S. GEOLOGICAL SURVEY
FAIRBANKS, ALASKA DENVER 2, COLORADO WASHINGTON 25, D.C.
A FOLDER DESCRIBING TOPOGRAPHIC MAPS AND SYMBOLS IS AVAILABLE ON REQUEST

FORT YUKON (A-4), ALASKA
N6600-W14530/15X30
1956

U.S.G.S.
FILE COPY
TOPOGRAPHIC DIVISION

MAY 13 1959

1880