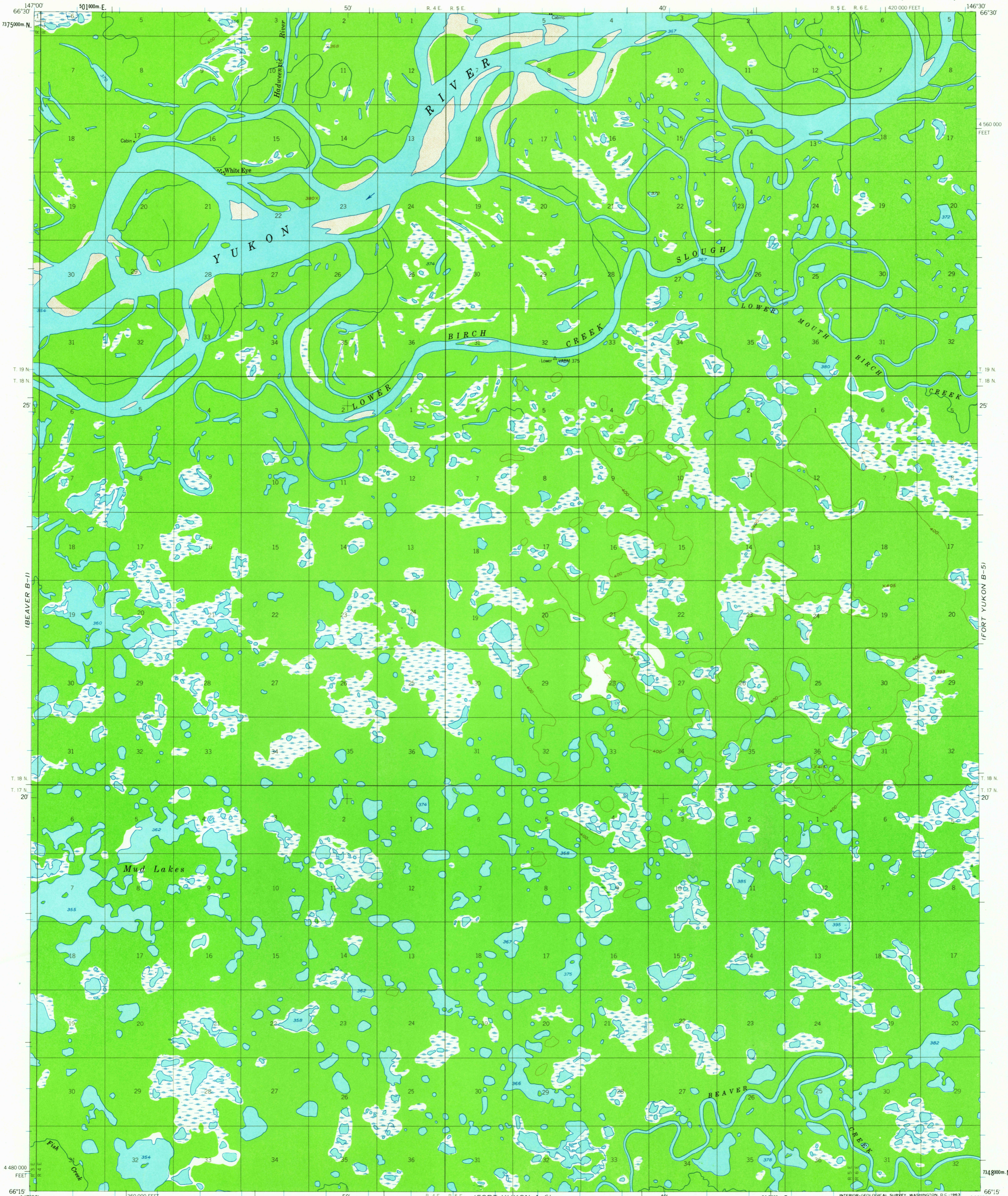


IFORT YUKON C-5)



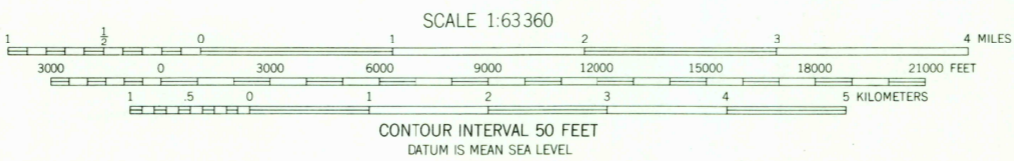
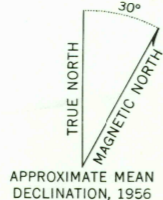
Mapped, edited, and published by the Geological Survey
Control by USGS and USCG & GS

Topography by photogrammetric methods from aerial photographs
taken 1952, field annotated 1956. Map not field checked.

Universal Transverse Mercator projection, 1927 North American datum
10,000-foot grid based on Alaska coordinate system, zone 3
1000-meter Universal Transverse Mercator grid ticks,
zone 6, shown in blue

Land lines represent unsurveyed and unmarked locations
predetermined by the Bureau of Land Management
Folio F-2, Fairbanks Meridian

Swamps, as portrayed, indicate only the wetter areas,
usually of low relief, as interpreted from aerial photographs



ROAD CLASSIFICATION
No roads or trails in this area



U.S.G.S.
FILE COPY
TOPOGRAPHIC

FORT YUKON (B-6), ALASKA
N6615-W14630 (15X30)

1956
MINOR REVISIONS 1963

USGS
Historical File
Topographic Division

FOR SALE BY U.S. GEOLOGICAL SURVEY
FAIRBANKS, ALASKA DENVER 25, COLORADO WASHINGTON 25, D.C.
A FOLDER DESCRIBING TOPOGRAPHIC MAPS AND SYMBOLS IS AVAILABLE ON REQUEST

AUG - 9 1963

(BEAVER A-1)

(FORT YUKON A-5)

3350