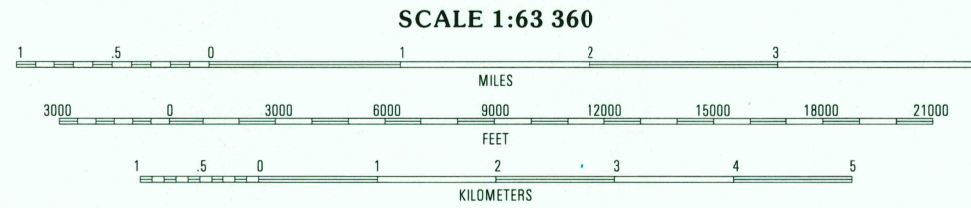
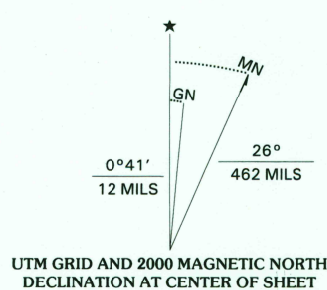


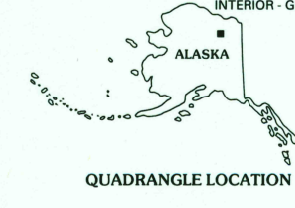
RECEIVED
JAN 31 2000
USGS NWL
HISTORICAL MAP ARCHIVES



Produced by the United States Geological Survey
Topography by photogrammetric methods from imagery taken 1955. Boundaries current as 2000. This map has not been field checked.
North American Datum 1927 (NAD 27). Projection and 5 000-meter grid: Universal Transverse Mercator, zone 6
10 000-foot ticks: Alaska Coordinate System of 1983 (zone 3)
North American Datum of 1983 (NAD 83) is shown by dashed corner ticks. The values of the shift between NAD 27 and NAD 83 are obtainable from National Geodetic Survey 9NADCON software
Gray land lines represented unsurveyed and unmarked locations predetermined by the Bureau of Land Management
Folio F-2, Fairbanks Meridian
There may be private inholdings within the boundaries of the National or State reservations shown on this map
Federal reservation boundaries established by the Alaska National Interest Land Conservation Act, PL 96-487, Dec 2, 1980 are shown as compiled by the administering agencies
Swamps, as portrayed, indicate only the wetter areas, usually of low relief, as interpreted from imagery



CONTOUR INTERVAL 50 FEET
NATIONAL GEODETIC VERTICAL DATUM OF 1929
TO CONVERT FEET TO METERS, MULTIPLY BY 0.3048



ROAD CLASSIFICATION

Primary highway hard surface	Unimproved road
Secondary highway hard surface	4 wheel drive
Light-duty road, hard or improved surface	Trails
	State Route

ADJOINING QUADRANGLES

1	2	3	1 Fort Yukon D-6 2 Fort Yukon D-5 3 Fort Yukon D-4
4	5	6	4 Fort Yukon C-6 5 Fort Yukon C-4 6 Fort Yukon B-6 7 Fort Yukon B-5
6	7	8	8 Fort Yukon B-4

FOR SALE BY U.S. GEOLOGICAL SURVEY, P.O. BOX 25286, DENVER, COLORADO 80225
A FOLDER DESCRIBING TOPOGRAPHIC MAPS AND SYMBOLS IS AVAILABLE ON REQUEST

FORT YUKON C-5, AK
1955