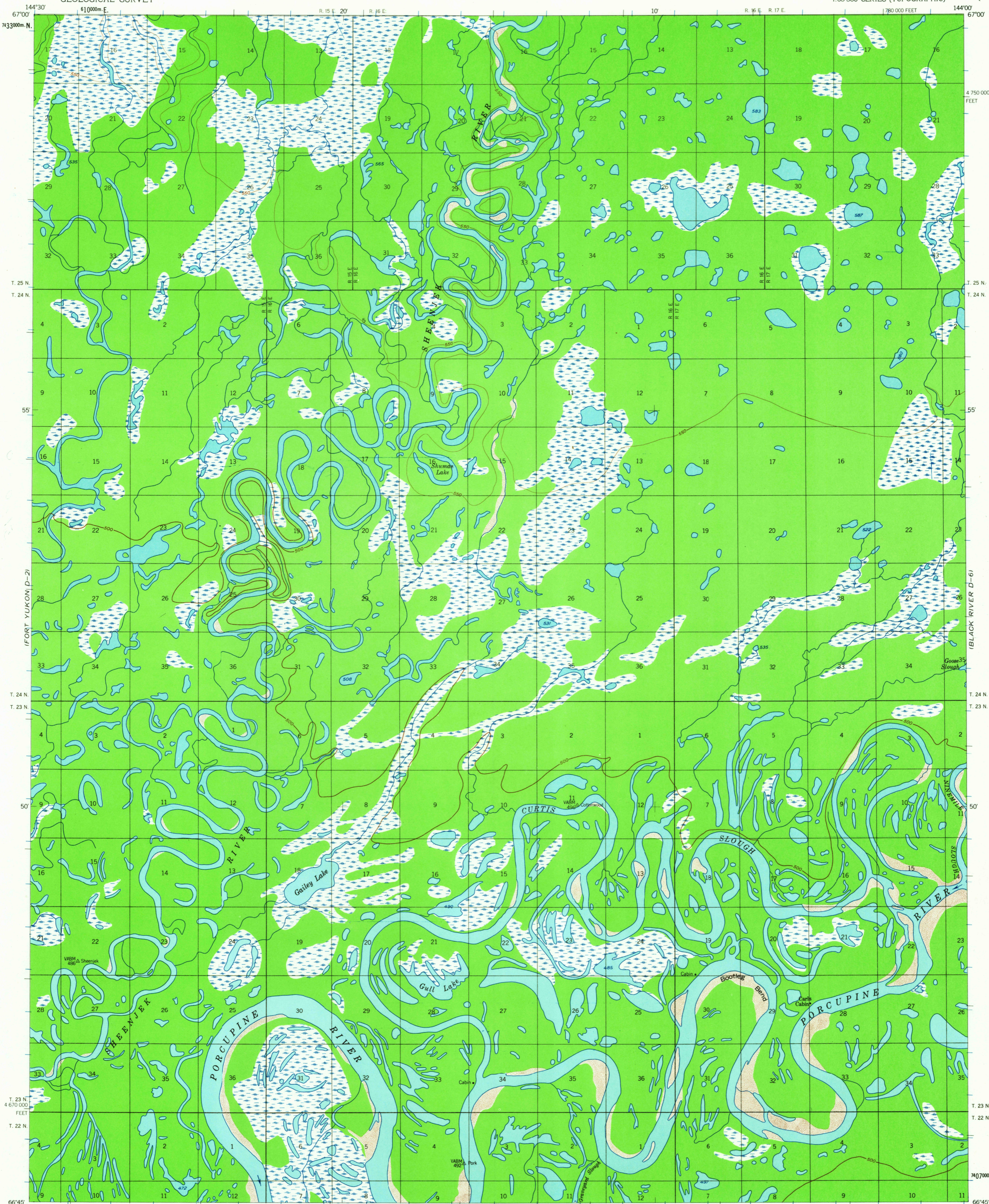
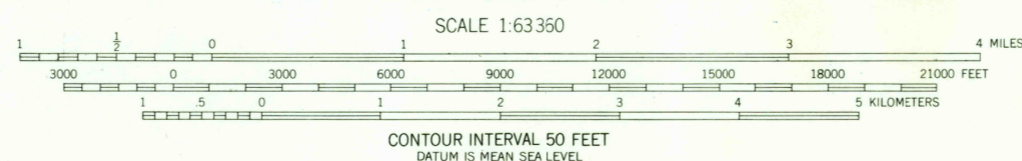
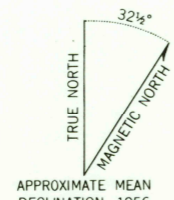


(COLEEN A-6)



Mapped, edited, and published by the Geological Survey
Control by USGS and USC&GS
Topography by photogrammetric methods from aerial photographs
taken 1955, field annotated 1956. Map not field checked
Universal Transverse Mercator projection, 1927 North American Datum
10,000-foot grid based on Alaska coordinate system, zone 3
1000-meter Universal Transverse Mercator grid ticks,
zone 6, shown in blue
Land lines represent unsurveyed and unmarked locations
predetermined by the Bureau of Land Management
Folios F-1 and F-2, Fairbanks Meridian
Swamps, as portrayed indicate only the wetter areas,
usually of low relief, as interpreted from aerial photographs



USGS
Historical File
Topographic Division
ROAD CLASSIFICATION
No roads or trails in this area



U.S.G.S.
FILE COPY
TOPOGRAPHIC DIVISION
FORT YUKON (D-1), ALASKA
N6645-W14400/15X30
1956
MINOR REVISIONS 1963

FOR SALE BY U.S. GEOLOGICAL SURVEY
FAIRBANKS, ALASKA DENVER 25, COLORADO WASHINGTON 25, D.C.
A FOLDER DESCRIBING TOPOGRAPHIC MAPS AND SYMBOLS IS AVAILABLE ON REQUEST

APR 20 1964

(FORT YUKON C-2)

(BLACK RIVER C-6)

3105