


FORT YUKON (D-6) QUADRANGLE  
ALASKA  
1:63 360 SERIES (TOPOGRAPHIC)

1:63 360 SERIES (TOPOGRAPHIC)



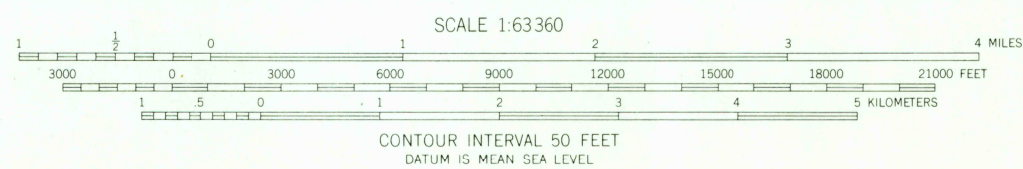
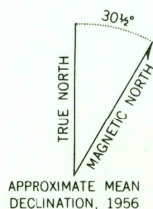
Control by USGS and USC&amp;GS

Topography by photogrammetric methods from aerial photographs taken 1955, field annotated 1956. Map not field checked

Universal Transverse Mercator projection, 1927 North American datum  
10,000-foot grid based on Alaska coordinate system, zone 3  
1000-meter Universal Transverse Mercator grid ticks,  
zone 6, shown in blue

Land lines represent unsurveyed and unmarked locations  
predetermined by the Bureau of Land Management  
Folio F-2, Fairbanks Meridian

Swamps, as portrayed, indicate only the wetter areas, usually of low relief, as interpreted from aerial photographs.



FOR SALE BY U.S. GEOLOGICAL SURVEY  
FAIRBANKS, ALASKA, DENVER 25, COLORADO OR WASHINGTON 25, D.C.  
A FOLDER DESCRIBING TOPOGRAPHIC MAPS AND SYMBOLS IS AVAILABLE ON REQUEST

U.S.G.S.

ROAD CLASSIFICATION

No roads or trails in this area.

Historical File

**Topographic Division**

FORT YUKON (D-6), ALASKA  
N6645-W14630/15X30

1956

5) JAN 3 1966

2215