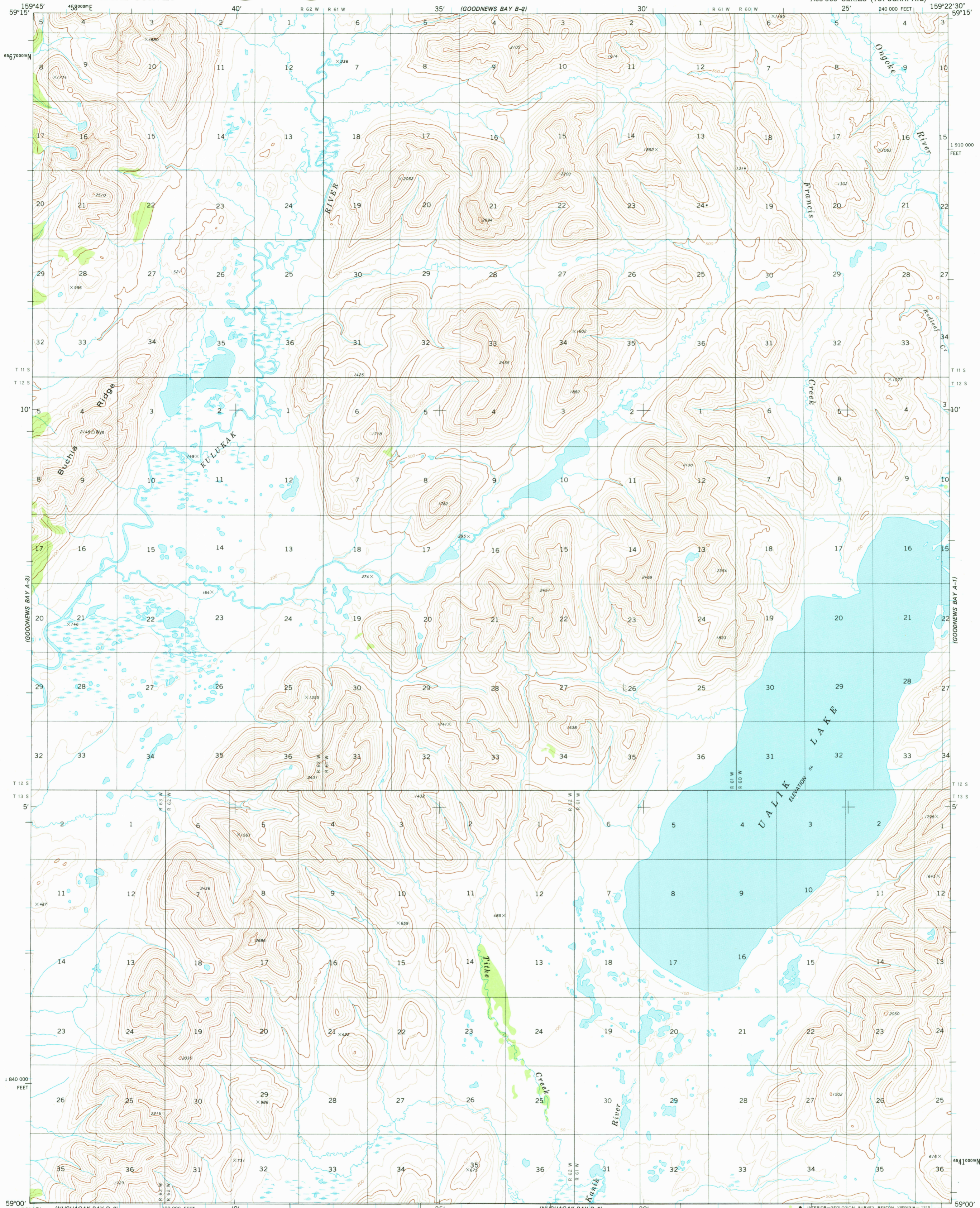


UNITED STATES  
DEPARTMENT OF THE INTERIOR  
GEOLOGICAL SURVEY

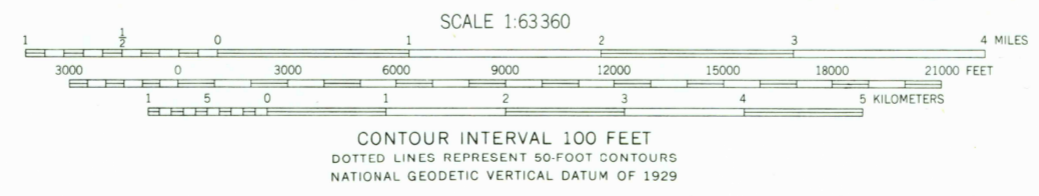
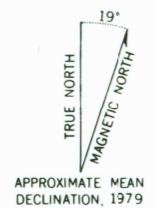


GOODNEWS BAY (A-2) QUADRANGLE  
ALASKA

1:63 360 SERIES (TOPOGRAPHIC)



Mapped, edited, and published by the Geological Survey  
Control by USGS, NOS/NOAA, and USCE  
Topography by photogrammetric methods from aerial photographs  
taken 1973. Field annotated 1975. Map not field checked.  
Map edited 1979  
Projection and 1000-meter grid ticks: Universal  
Transverse Mercator, zone 4  
10,000-foot grid ticks based on Alaska coordinate  
system, zone 6. 1927 North American datum  
Land lines represent unsurveyed and unmarked locations  
determined by the Bureau of Land Management  
Folio S-19, Seward Meridian  
Swamps as portrayed, indicate only the wetter areas,  
usually of low relief, as interpreted from aerial photographs



ROAD CLASSIFICATION  
No roads or trails in this area

FOR SALE BY U. S. GEOLOGICAL SURVEY  
FAIRBANKS, ALASKA 99701, DENVER, COLORADO 80225, OR RESTON, VIRGINIA 22092  
A FOLDER DESCRIBING TOPOGRAPHIC MAPS AND SYMBOLS IS AVAILABLE ON REQUEST



GOODNEWS BAY (A-2), ALASKA  
N5900-W15922.5/15X22.5  
1979

FEB - 8 1980

2300