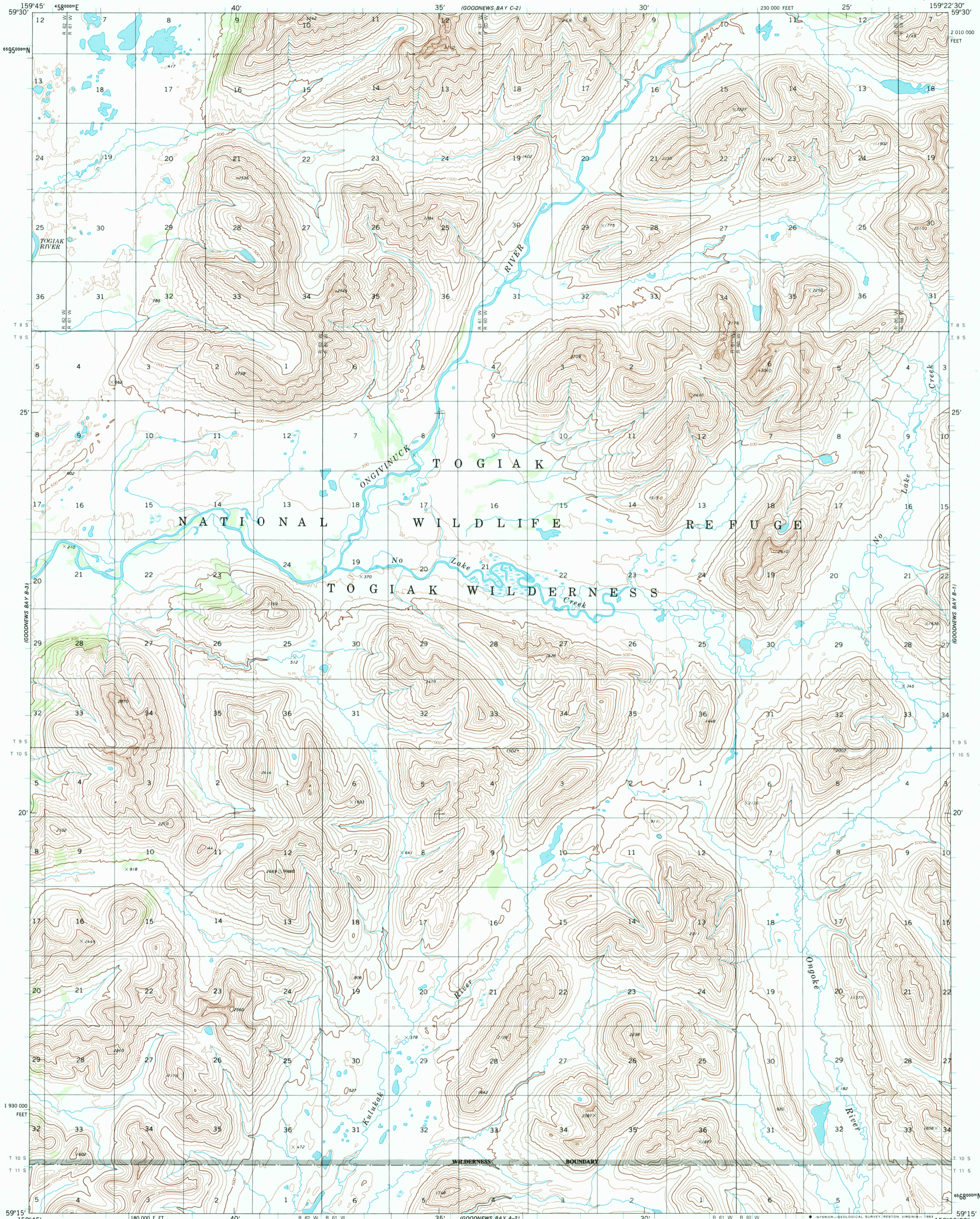


UNITED STATES
DEPARTMENT OF THE INTERIOR
GEOLOGICAL SURVEY

GOODNEWS BAY (B-2) QUADRANGLE
ALASKA
1:63 360 SERIES (TOPOGRAPHIC)



Mapped, edited, and published by the Geological Survey

Control by USGS, NOS/NOAA and USCE

Topography by photogrammetric methods from aerial photographs taken 1973, field annotated 1975. Map not field checked. Map edited 1979

Projection and 1000-meter grid ticks shown in blue:

Universal Transverse Mercator, zone 4

10,000-foot grid ticks based on Alaska coordinate system, zone 6. 1927 North American datum

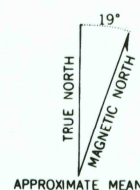
To place on the predicted North American Datum 1983 move the projection lines 85 meters north and 133 meters east

Gray land lines represent unsurveyed and unmarked locations predetermined by the Bureau of Land Management

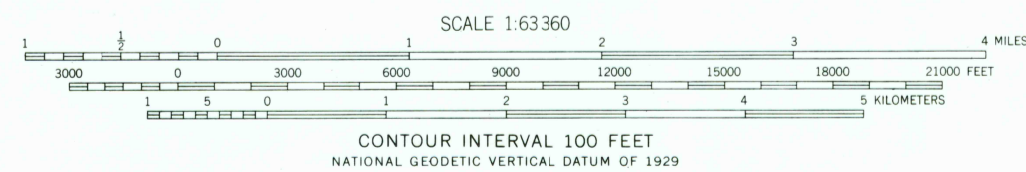
Folio S-19, Seward Meridian

Swamps, as portrayed, indicate only the wetter areas, usually of low relief, as interpreted from aerial photographs

There may be private inholdings within the boundaries of the National or State reservations shown on this map



APPROXIMATE MEAN DECLINATION, 1979



FOR SALE BY U.S. GEOLOGICAL SURVEY
FAIRBANKS, ALASKA 99701, DENVER, COLORADO 80225, OR RESTON, VIRGINIA 22092
A FOLDER DESCRIBING TOPOGRAPHIC MAPS AND SYMBOLS IS AVAILABLE ON REQUEST



GOODNEWS BAY (B-2), ALASKA
N5915-W15922.5/15X22.5

1979
MINOR REVISIONS 1983

Federal reservations boundaries established by The Alaska National Interest Lands Conservation Act, PL 96-487, Dec. 2, 1980 are shown as compiled by the administering agencies on the Alaska boundaries map set

ROAD CLASSIFICATION
No roads or trails in this area

RETURN TO:
MND HISTORICAL MAP ARCHIVES
USGS NATIONAL CENTER, MS-522
RESTON, VA 22092