

(GOODNEWS BAY C-3)

UNITED STATES
DEPARTMENT OF THE INTERIOR
GEOLOGICAL SURVEY

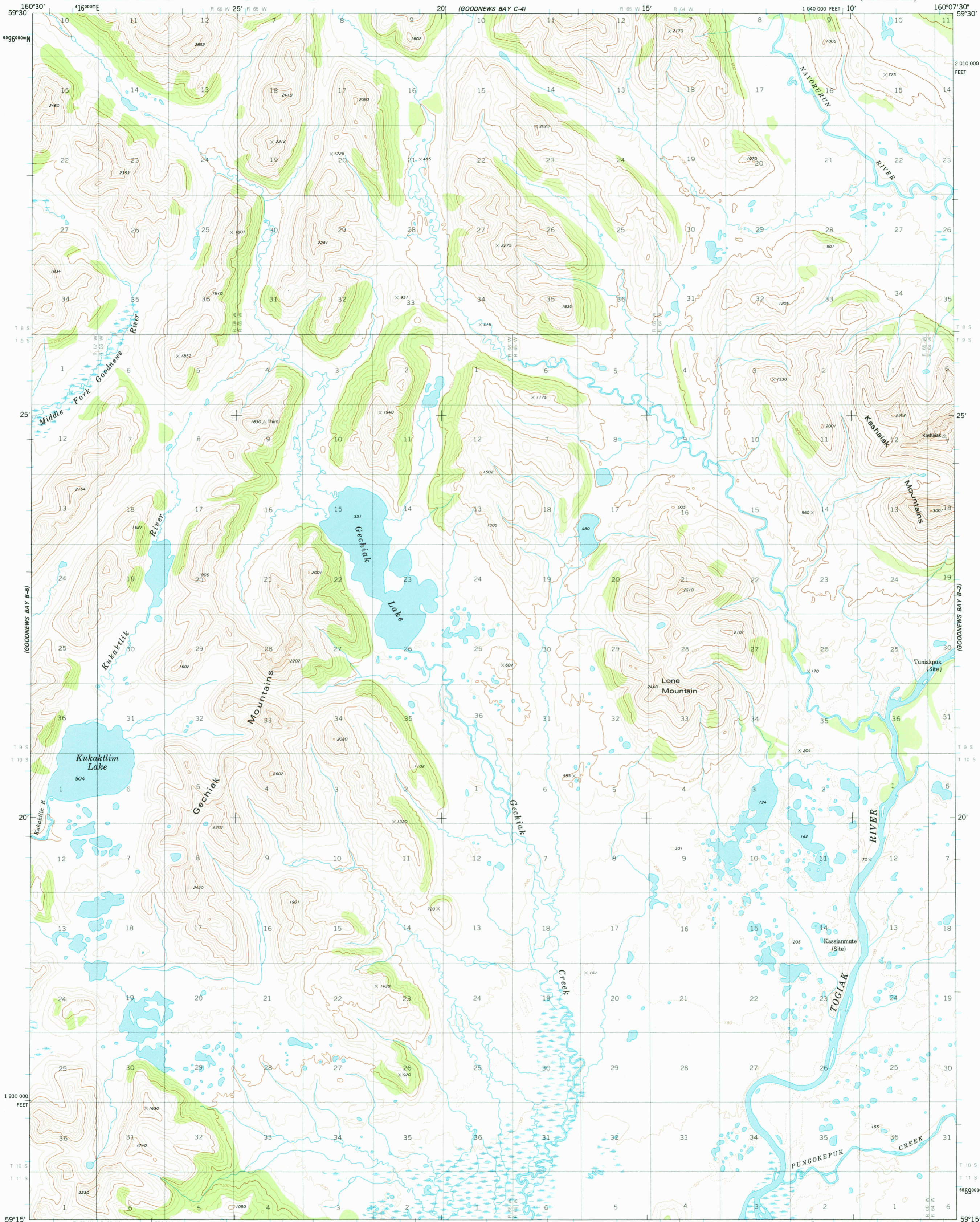


GOODNEWS BAY (B-4) QUADRANGLE
ALASKA

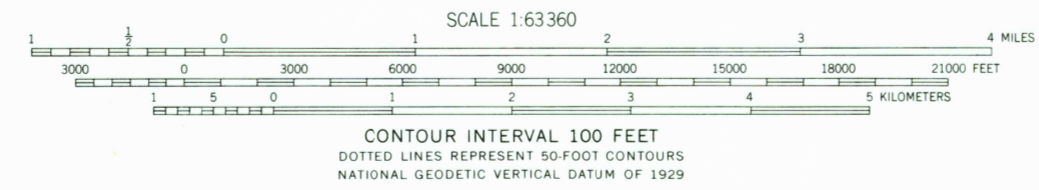
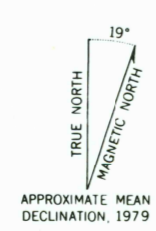
1:63 360 SERIES (TOPOGRAPHIC)

1 040 000 FEET 10'

(GOODNEWS BAY C-1)



Mapped, edited, and published by the Geological Survey
Control by USGS, NOS/NOAA, and USCE
Topography by photogrammetric methods from aerial photographs
taken 1973, field annotated 1976. Map not field checked.
Map edited 1979
Projection and 1000-meter grid ticks: Universal
Transverse Mercator, zone 4
10,000-foot grid ticks based on Alaska coordinate
system, zone 7, 1927 North American datum
Gray land lines represent unsurveyed and unmarked locations
predetermined by the Bureau of Land Management
Folios S-19 and S-20, Seward Meridian
Swamps as portrayed, indicate only the wetter areas,
usually of low relief, as interpreted from aerial photographs



ROAD CLASSIFICATION
No roads or trails in this area

FOR SALE BY U.S. GEOLOGICAL SURVEY
FAIRBANKS, ALASKA 99701, DENVER, COLORADO 80225, OR RESTON, VIRGINIA 22092
A FOLDER DESCRIBING TOPOGRAPHIC MAPS AND SYMBOLS IS AVAILABLE ON REQUEST

GOODNEWS BAY (B-4), ALASKA
N5915-W16007.5/15 X 22.5

SEP 18 1979

USGS
Historical File
Topographic Division

2250