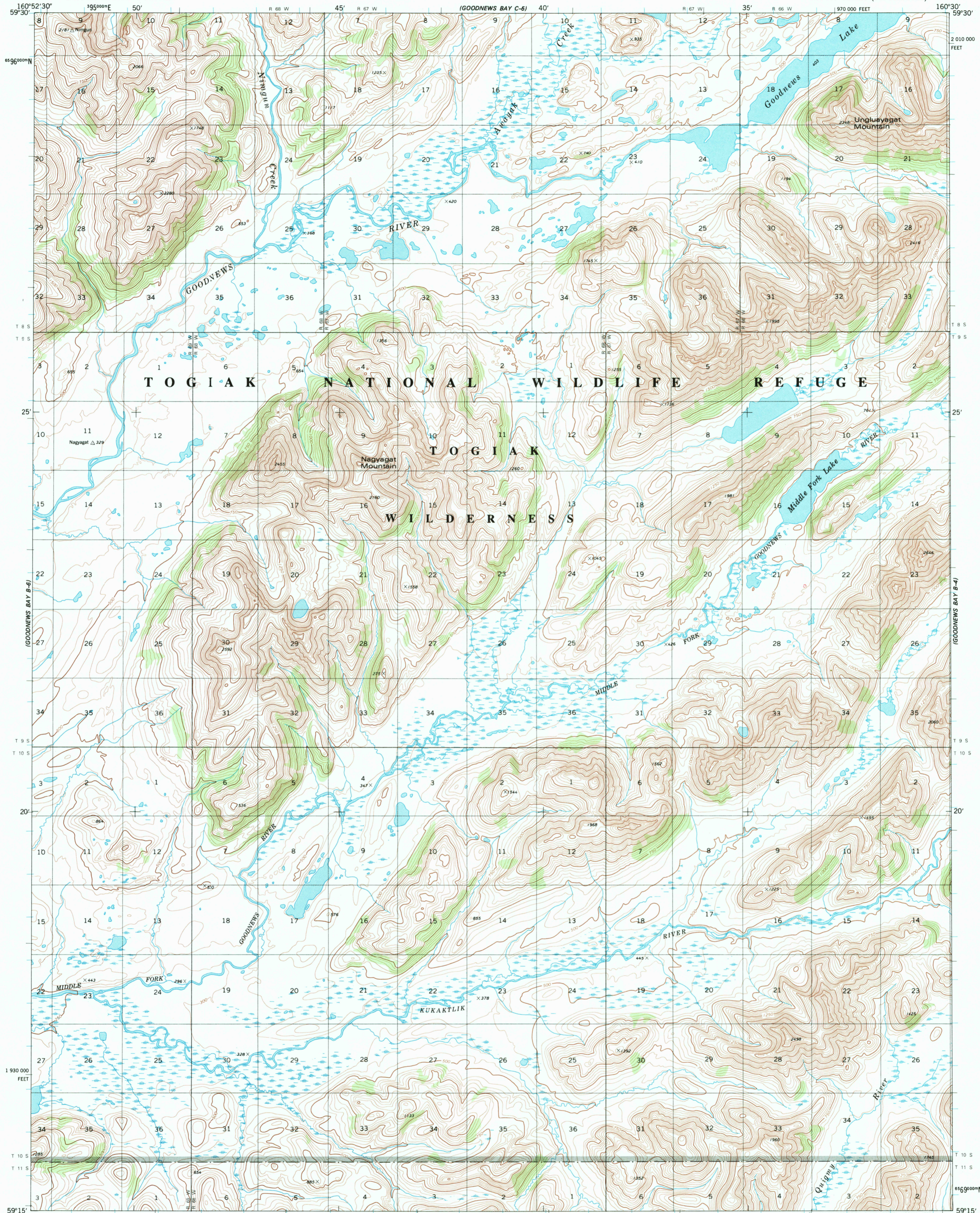


UNITED STATES
DEPARTMENT OF THE INTERIOR
GEOLOGICAL SURVEY

GODNEWS BAY (B-5) QUADRANGLE
ALASKA
1:63 360 SERIES (TOPOGRAPHIC)



Mapped, edited, and published by the Geological Survey
Control by USGS, NOS/NOAA, and USCE
Topography by photogrammetric methods from aerial photographs
taken 1972-73. Field annotated 1976. Map not field checked.
Map edited 1979.

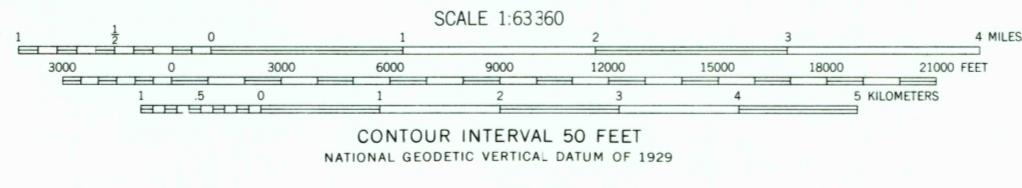
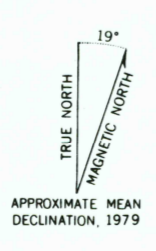
Projection and 1000-meter grid ticks: Universal
Transverse Mercator, zone 4.
10,000-foot grid ticks based on Alaska coordinate
system, zone 7. 1927 North American datum.

Land lines represent unsurveyed and unmarked locations
predetermined by the Bureau of Land Management
Folio S-20, Seward Meridian.

Swamps as portrayed, indicate only the wetter areas,
usually of low relief, as interpreted from aerial photographs.

There may be private inholdings within the boundaries of
the National or State reservations shown on this map.

To place on the predicted North American Datum 1983 move
the projection lines 88 meters north and 132 meters east.



GOODNEWS BAY (B-5), ALASKA
N5915-W16030/15X22.5

1979
MINOR REVISIONS 1983

FOR SALE BY U. S. GEOLOGICAL SURVEY
FAIRBANKS, ALASKA 99701, DENVER, COLORADO 80225, OR RESTON, VIRGINIA 22092
A FOLDER DESCRIBING TOPOGRAPHIC MAPS AND SYMBOLS IS AVAILABLE ON REQUEST

Federal reservations boundaries established by The Alaska National
Interest Lands Conservation Act, PL 96-487, Dec. 2, 1980 are shown as
compiled by the administering agencies on the Alaska boundaries map set

ROAD CLASSIFICATION
No roads or trails in this area

RETURN TO:
MMD HISTORICAL MAP ARCHIVES
USGS NATIONAL CENTER, MS-522
RESTON, VA 22092

JUL 20 1983