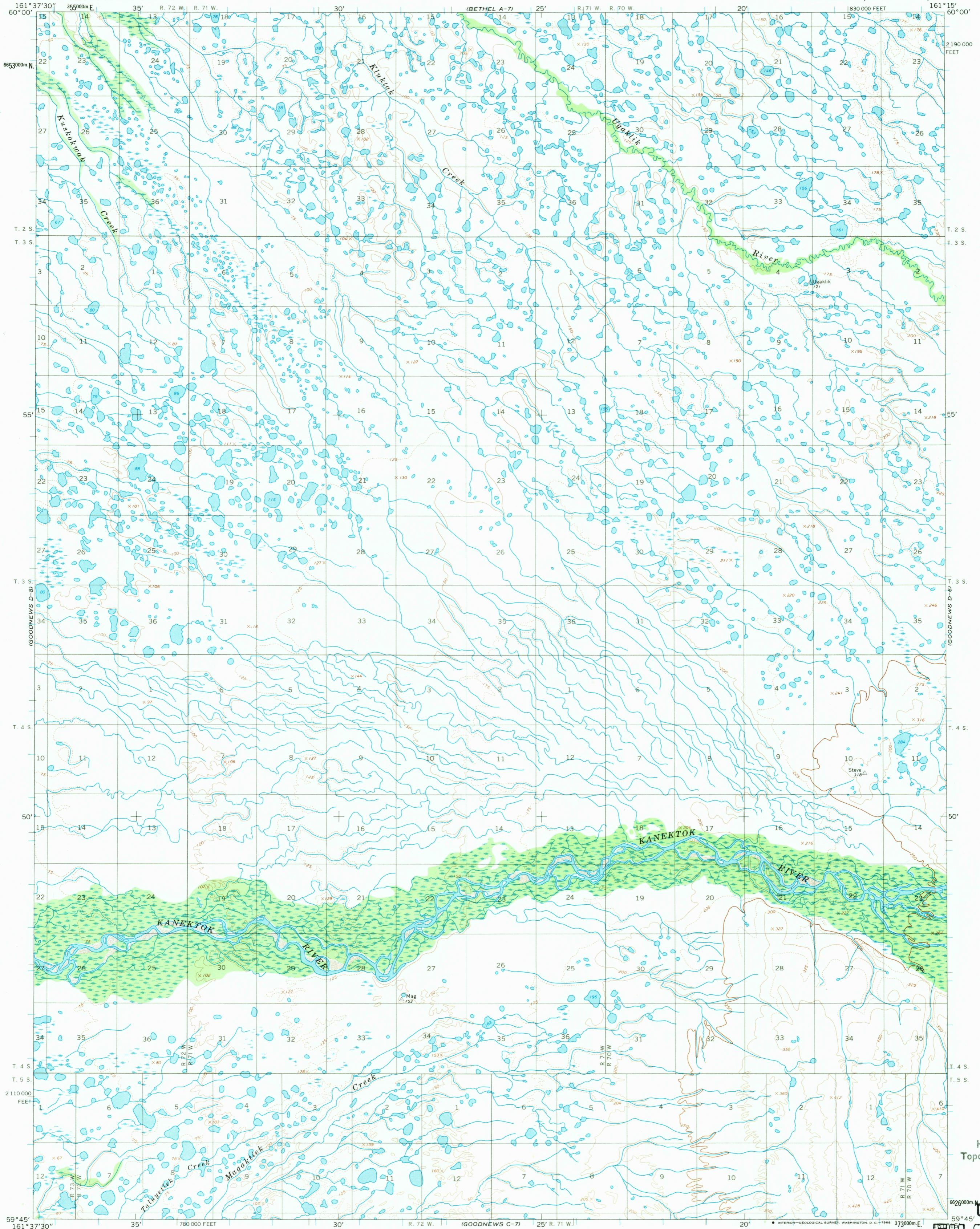


UNITED STATES  
DEPARTMENT OF THE INTERIOR  
GEOLOGICAL SURVEY

GOODNEWS (D-7) QUADRANGLE  
ALASKA  
1:63 360 SERIES (TOPOGRAPHIC)

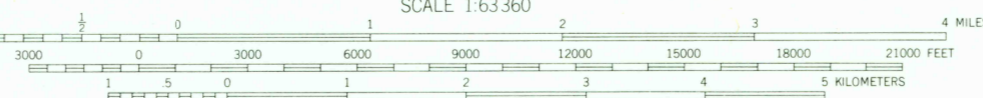
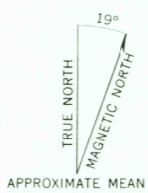


Mapped by the Army Map Service  
Edited and published by the Geological Survey

Control by USC&GS and USCE

Topography by photogrammetric methods from aerial photographs  
taken 1952 and 1957, field annotated 1954. Map not field checked  
Universal Transverse Mercator projection. 1927 North American datum  
10,000-foot grid based on Alaska coordinate system, zone 7  
1000-meter Universal Transverse Mercator grid ticks,  
zone 4, shown in blue

Land lines represent unsurveyed and unmarked locations  
predetermined by the Bureau of Land Management  
Folio S-20, Seward Meridian



CONTOUR INTERVAL 50 FEET  
DOTTED LINES REPRESENT 25-FOOT CONTOURS  
DATUM IS MEAN SEA LEVEL

FOR SALE BY U.S. GEOLOGICAL SURVEY  
FAIRBANKS, ALASKA 99701, DENVER, COLORADO 80225, OR WASHINGTON, D. C. 20242  
A FOLDER DESCRIBING TOPOGRAPHIC MAPS AND SYMBOLS IS AVAILABLE ON REQUEST



USGS  
Historical File  
Topographic Division

U.S.G.S.  
**FILE COPY**  
TOPOGRAPHIC DIVISION

GOODNEWS (D-7), ALASKA  
N5945-W16115/15X22.5

1954

2770  
MAY 16 1969