


(GULKANA A-3)

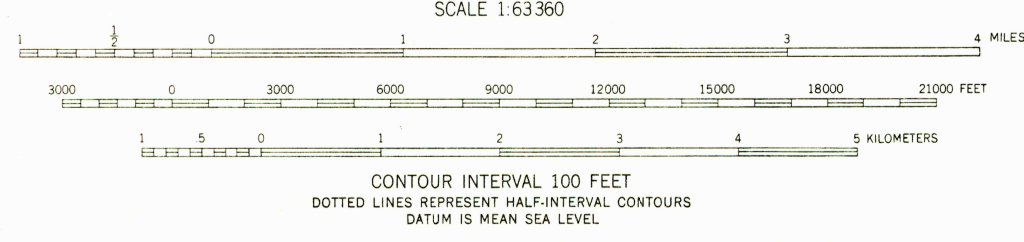
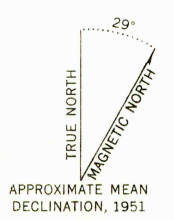
(GULKANA A-3)

ANCHORAGE 171 MI.  
PALMER 124 MI.

0.3 MI. TO GULKANA QUADRANGLE  
CORNER SECTION 14



Mapped, edited and published by the Geological Survey  
Control by USGS and USC&GS  
Topography from aerial photographs by multiplex methods  
Aerial photographs taken August and September 1949  
Universal Transverse Mercator projection, zone 6  
1927 North American datum  
Dashed land lines indicate approximate location  
Unchecked elevations are shown in brown and blue



ROAD CLASSIFICATION

ALL WEATHER ROADS	DRY WEATHER ROADS
Hard-surface	Improved-dirt
Other	None
	Unimproved dirt
	Trails

GULKANA (A-4), ALASKA  
N6200-W14530/15X30

FOR SALE BY U. S. GEOLOGICAL SURVEY, FEDERAL CENTER, DENVER, COLORADO OR WASHINGTON 25, D. C.  
A FOLDER DESCRIBING TOPOGRAPHIC MAPS AND SYMBOLS IS AVAILABLE ON REQUEST

EDITION OF 1952

(VALDEZ D-6)

(VALDEZ D-4)