
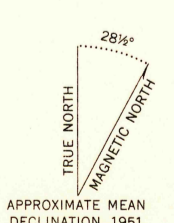




Mapped, edited, and published by the Geological Survey
Control by USGS and USC&GS
Topography from aerial photographs by multiplex methods
Aerial photographs taken September 1948
Universal Transverse Mercator projection, zone 6
1927 North American Datum
Unchecked elevations shown in brown and blue



CONTOUR INTERVAL 100 FEET
DOTTED LINES REPRESENT HALF-INTERVAL CONTOURS
DATUM IS MEAN SEA LEVEL


ROAD CLASSIFICATION

ALL WEATHER ROADS	DRY WEATHER ROADS
Hard-surface	Improved Dirt
Other	None
	Unimproved dirt
	Trails

FOR SALE BY U. S. GEOLOGICAL SURVEY, FEDERAL CENTER, DENVER, COLORADO OR WASHINGTON 25, D. C.
A FOLDER DESCRIBING TOPOGRAPHIC MAPS AND SYMBOLS IS AVAILABLE ON REQUEST

GULKANA (A-6), ALASKA
N6200-W14630/15X30

EDITION OF 1952



ANCHORAGE, D-1

VALDEZ, D-7