
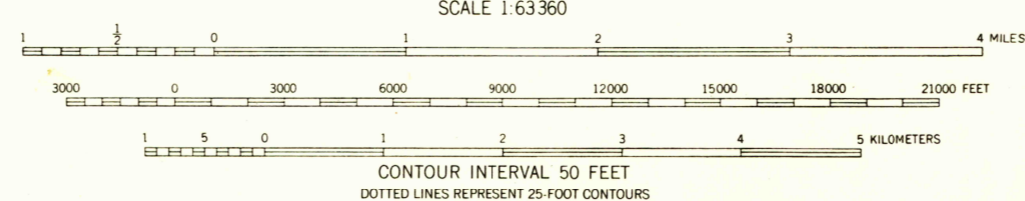
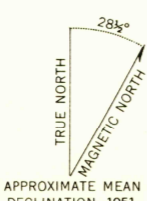


Mapped, edited, and published by the Geological Survey
Control by USGS

Topography from aerial photographs by photogrammetric methods 1952. Aerial photographs taken 1950, field annotated 1951. Map not field checked.
Universal Transverse Mercator projection
1927 North American datum
1000-meter Universal Transverse Mercator grid ticks, zone 6, shown in blue
Land lines represent unsurveyed and unmarked locations predetermined by the Bureau of Land Management. Folio CR-4, Copper River Meridian
Swamps, as portrayed, indicate only the wetter areas, usually of low relief, as interpreted from aerial photographs
Unchecked elevations are shown in brown and blue



ROAD CLASSIFICATION
No roads or trails in this area

FOR SALE BY U.S. GEOLOGICAL SURVEY
FAIRBANKS, ALASKA DENVER 25, COLORADO WASHINGTON 25, D.C.
A FOLDER DESCRIBING TOPOGRAPHIC MAPS AND SYMBOLS IS AVAILABLE ON REQUEST

GULKANA (B-5), ALASKA
N6215-W14600/15X30

USGS
Historical File
Topographic Division

1951
MINOR REVISIONS 1960

NOV - 2 1960

3060