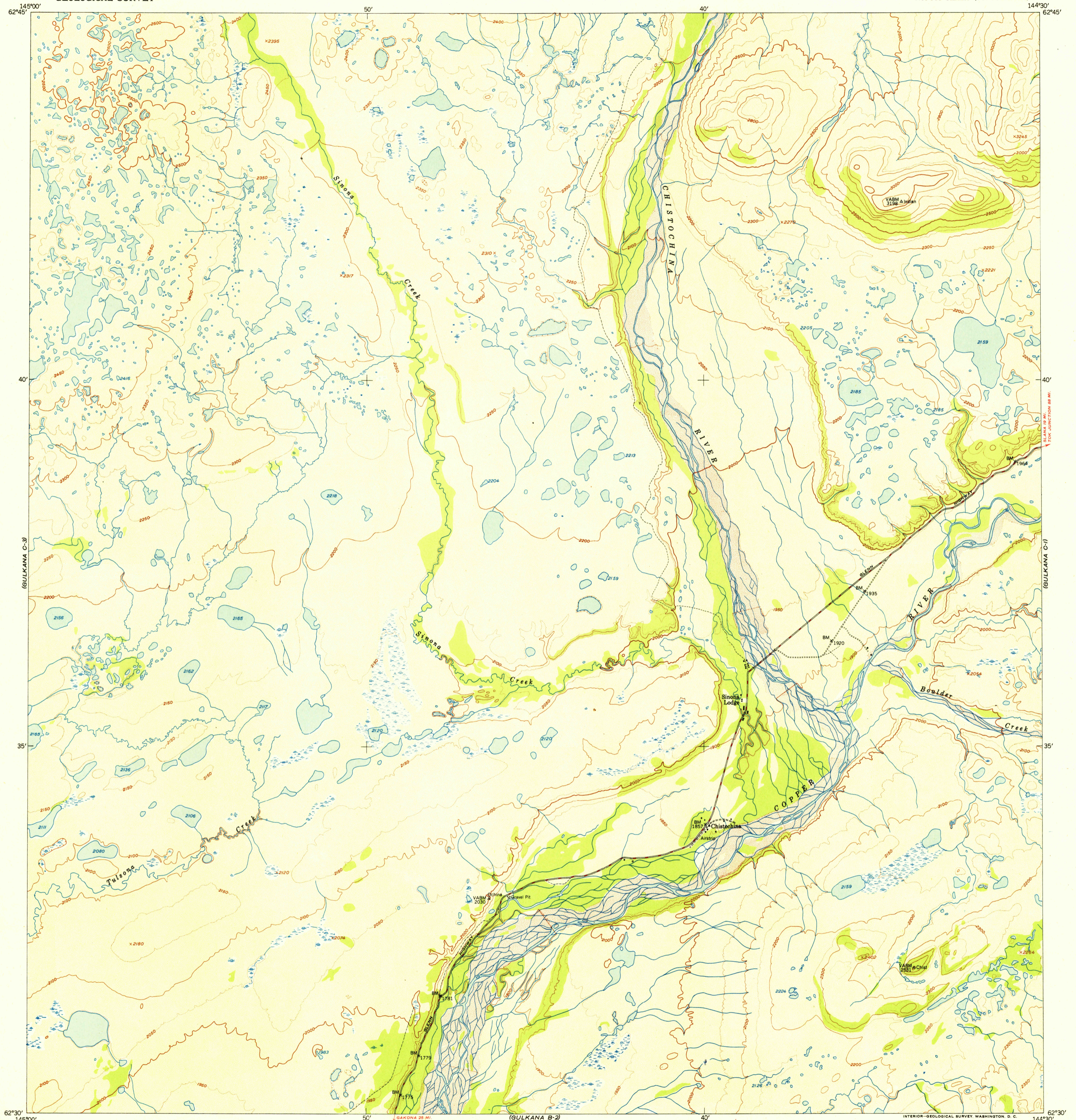



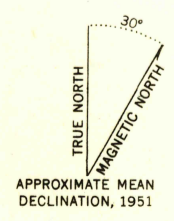
U.S.G.S.
FILE COPY
Inspection and Editing.

UNITED STATES
DEPARTMENT OF THE INTERIOR
GEOLOGICAL SURVEY

GULKANA (C-2) QUADRANGLE
ALASKA-THIRD JUDICIAL DIVISION
1:63 360 SERIES (TOPOGRAPHIC)



Mapped, edited and published by the Geological Survey
Control by USGS and USC&GS
Topography from aerial photographs by multiplex methods
Aerial photographs taken August and September 1949
Universal Transverse Mercator projection, zone 6
1927 North American datum
Unchecked elevations shown in brown and blue



USGS
Historical File
Topographic

ROAD CLASSIFICATION

Hard-surface	None	Improved-dirt	None
Other	- - -	Unimproved-dirt	- - -
		Trails	- - -

U.S.G.S.
FILE COPY
Inspection and Editing.

GULKANA (C-2), ALASKA
N6230-W14430/15X30
EDITION OF 1952

FOR SALE BY U. S. GEOLOGICAL SURVEY, FEDERAL CENTER, DENVER, COLORADO OR WASHINGTON 25, D. C.
A FOLDER DESCRIBING TOPOGRAPHIC MAPS AND SYMBOLS IS AVAILABLE ON REQUEST