


ITALKEETNA MTS C-11

U.S.G.S. FILE COPY Inspection and Editing.

UNITED STATES DEPARTMENT OF THE INTERIOR GEOLOGICAL SURVEY

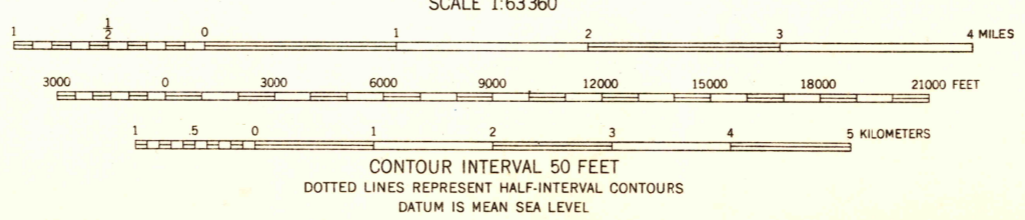
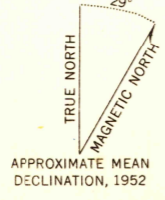
GULKANA (C-6) QUADRANGLE ALASKA-THIRD JUDICIAL DIVISION 1:63 360 SERIES (TOPOGRAPHIC)

GULKANA D-5



ITALKEETNA MTS B-11

Mapped, edited, and published by the Geological Survey Control by USGS Topography from aerial photographs by multiplex methods 1952 Aerial photographs taken 1950 Universal Transverse Mercator projection, zone 6 1927 North American datum Unchecked elevations are shown in brown and blue



U.S.G.S. FILE COPY Inspection and Editing.

ROAD CLASSIFICATION

ALL WEATHER ROADS	DRY WEATHER ROADS
Hard surface.....None	Improved dirt.....None
Other.....None	Unimproved dirt.....None
Trails.....None	

USGS Historical File Topographic Division GULKANA (C-6), ALASKA N6230-W14630/15X30 1952

FOR SALE BY U. S. GEOLOGICAL SURVEY, FEDERAL CENTER, DENVER, COLORADO OR WASHINGTON 25, D. C. A FOLDER DESCRIBING TOPOGRAPHIC MAPS AND SYMBOLS IS AVAILABLE ON REQUEST

GULKANA B-5

AUG 14 1953 2140