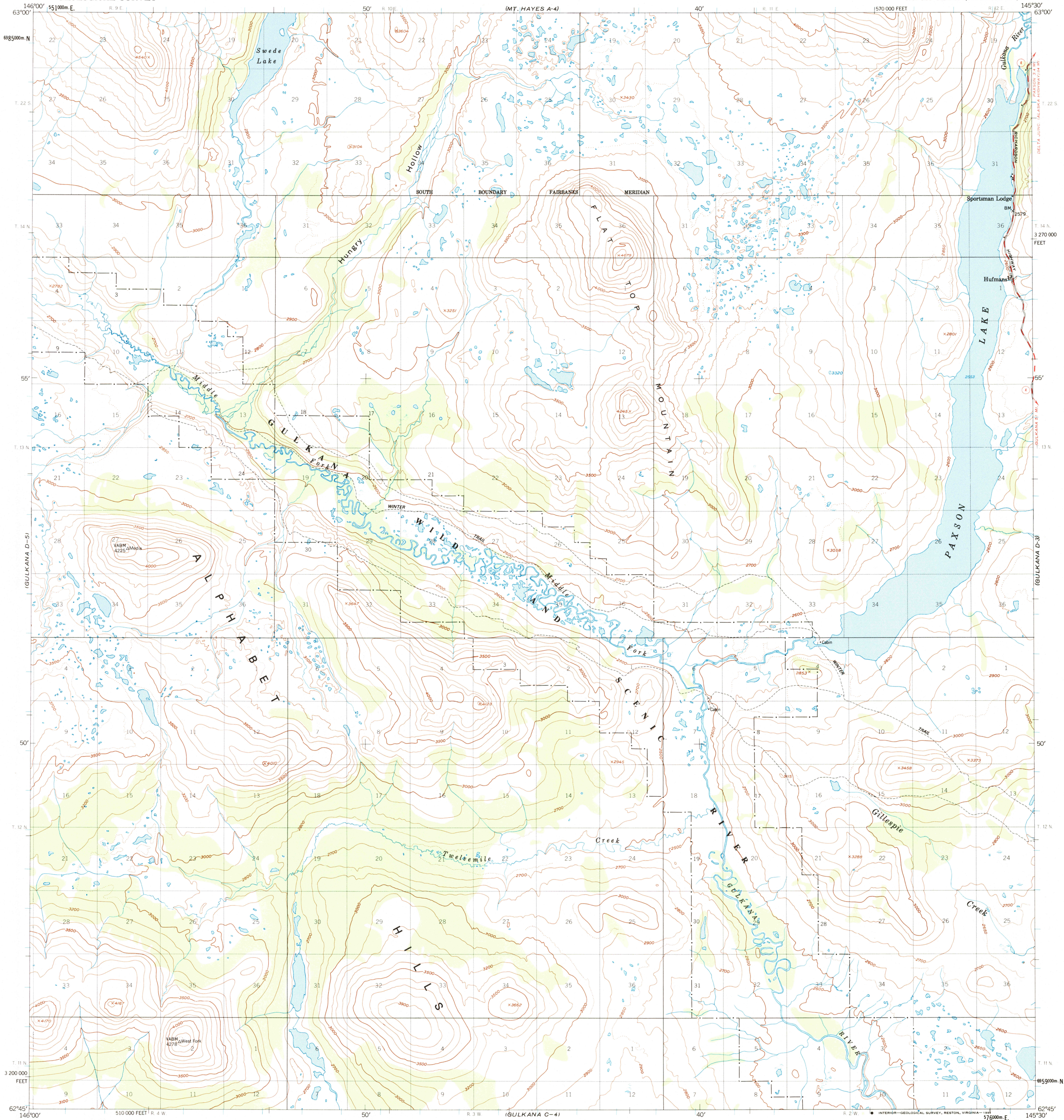


UNITED STATES
DEPARTMENT OF THE INTERIOR
GEOLOGICAL SURVEY

GULKANA (D-4) QUADRANGLE
ALASKA
1:63 360 SERIES (TOPOGRAPHIC)



Mapped, edited, and published by the Geological Survey

Control by NOS/NOAA and USCE

Topography by photogrammetric methods from aerial photographs taken 1949, field annotated 1950. Map not field checked

Projection and 1000-meter grid ticks shown in blue:

Universal Transverse Mercator, zone 6

10,000-foot grid ticks based on Alaska coordinate

system, zone 3. 1927 North American Datum

The difference between 1927 North American Datum and North

American Datum of 1983 (NAD 83) for 7.5 minute intersections

is given in USGS Bulletin 1875

Land lines represent unsurveyed and unmarked locations

predetermined by the Bureau of Land Management

Folios F-9, Fairbanks Meridian and CR-4, Copper River Meridian

Swamps, as portrayed, indicate only the wetter areas,

usually of low relief, as interpreted from aerial photographs

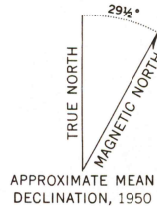
Federal reservation boundaries established by The Alaska National

Interest Lands Conservation Act, PL 96-487, Dec. 2, 1980, are

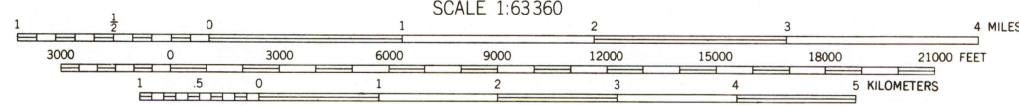
shown as compiled by the administering agencies

There may be private inholdings within the boundaries of

the National or State reservations shown on this map



APPROXIMATE MEAN
DECLINATION, 1950



CONTOUR INTERVAL 100 FEET
DOTTED LINES REPRESENT 50-FOOT CONTOURS
NATIONAL GEODETIC VERTICAL DATUM OF 1929



QUADRANGLE LOCATION

ROAD CLASSIFICATION
Medium-duty ———— Unimproved dirt - - - - -
State Route ○

GULKANA (D-4), ALASKA
62145-G5-TF-063

1950
MINOR REVISION 1991

FOR SALE BY U.S. GEOLOGICAL SURVEY
FAIRBANKS, ALASKA 99701, DENVER, COLORADO 80225, OR RESTON, VIRGINIA 22092
A FOLDER DESCRIBING TOPOGRAPHIC MAPS AND SYMBOLS IS AVAILABLE ON REQUEST

