
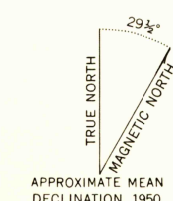
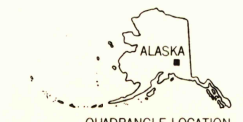


Mapped, edited, and published by the Geological Survey  
Control by USGS and USC&GS  
Topography from aerial photographs by photogrammetric methods  
1951. Aerial photographs taken 1949, field annotated 1950  
Map not field checked  
Universal Transverse Mercator projection, 1927 North American datum  
1000 meter Universal Transverse Mercator grid ticks, zone 6,  
shown in blue  
Land lines represent unsurveyed and unmarked locations  
predetermined by the Bureau of Land Management. Folios F-9 and  
CR-4, Fairbanks and Copper River Meridians  
Swamps, as portrayed, indicate only the wetter areas,  
usually of low relief, as interpreted from aerial photographs



CONTOUR INTERVAL 100 FEET  
DOTTED LINES REPRESENT 50-FOOT CONTOURS  
DATUM IS MEAN SEA LEVEL



USGS  
Historical File  
Topographic Division

USGS  
FILE COPY  
TOPOGRAPHIC DIVISION

GULKANA (D-4), ALASKA  
N6245-W14530/15X30

1950  
MINOR REVISIONS 1960

MAR 28 1961  
1460