
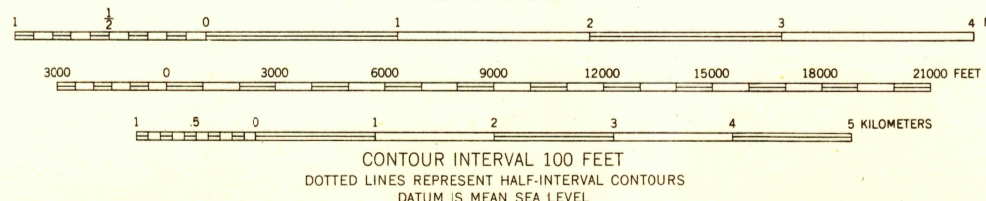
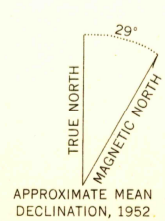


U.S.G.S.
FILE COPY
Inspection and Editing



147°00' 62°45'
Mapped, edited, and published by the Geological Survey
Control by USGS and USC&GS
Topography from aerial photographs by multiplex methods 1952
Aerial photographs taken 1950
Universal Transverse Mercator projection, zone 6
1927 North American datum
Unchecked elevations are shown in brown and blue



ROAD CLASSIFICATION

ALL WEATHER ROADS	DRY WEATHER ROADS
Hard-surface	None
Improved dirt	None
Other	None
Unimproved dirt	None
Trails	None

U.S.G.S.
FILE COPY
Inspection and Editing

USGS
Historical File
Topographic Division
GULKANA (D-6), ALASKA
N6245-W14630/15X30
1952

FOR SALE BY U. S. GEOLOGICAL SURVEY, FEDERAL CENTER, DENVER, COLORADO OR WASHINGTON 25, D. C.
A FOLDER DESCRIBING TOPOGRAPHIC MAPS AND SYMBOLS IS AVAILABLE ON REQUEST

SEP 22 1953