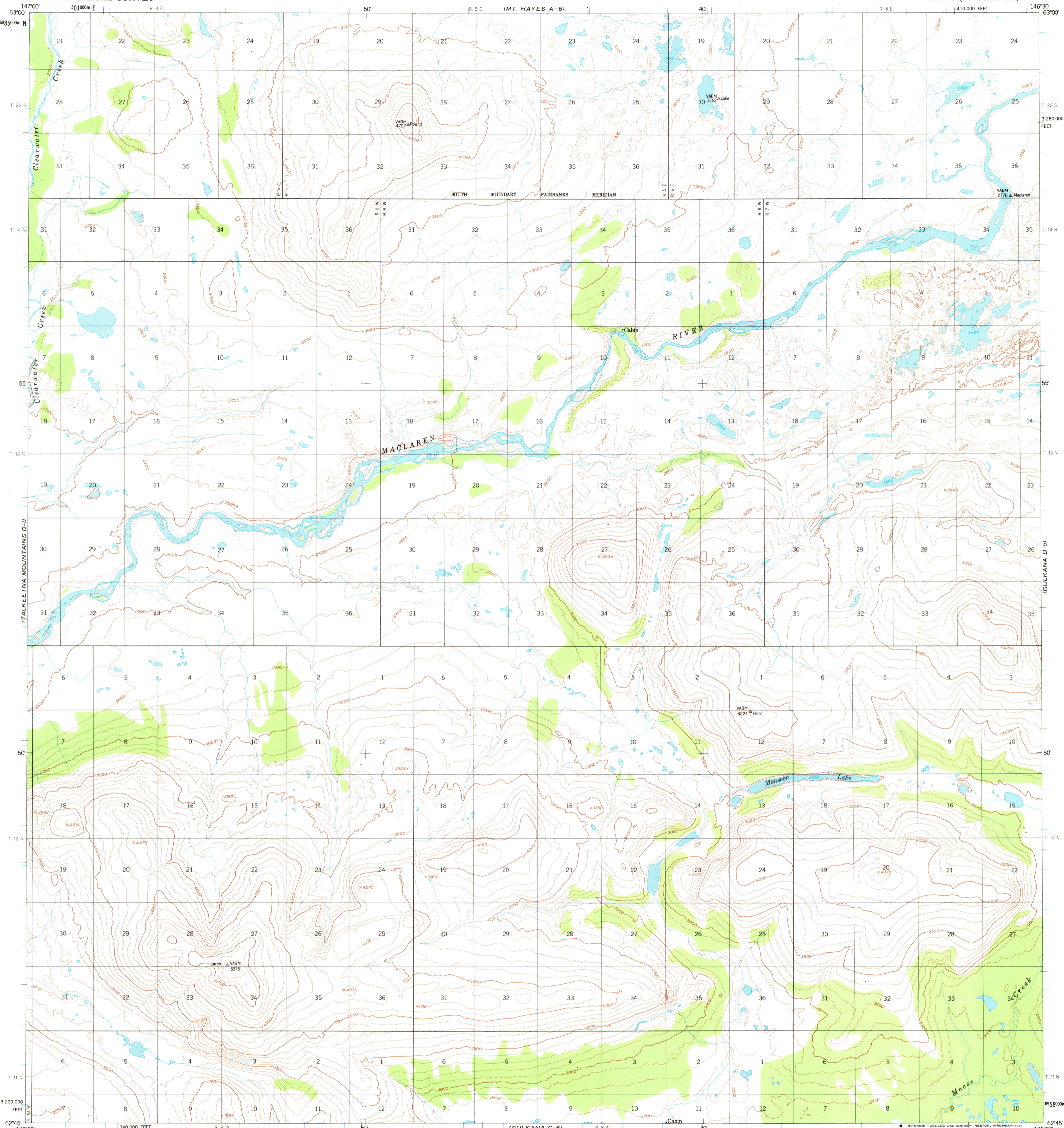

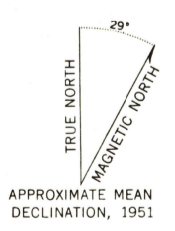


UNITED STATES  
DEPARTMENT OF THE INTERIOR  
GEOLOGICAL SURVEY

GULKANA (D-6) QUADRANGLE  
ALASKA-MATANUSKA-SUSITNA BOROUGH  
1:63 360 SERIES (TOPOGRAPHIC)



Maped, edited, and published by the Geological Survey  
Control by USGS and USC&GS  
Topography by photogrammetric methods from aerial photographs  
taken 1950, field annotated 1951. Map not field checked  
Universal Transverse Mercator projection, 1927 North American datum  
10,000-foot grid ticks based on Alaska coordinate system, zone 3  
1000-meter Universal Transverse Mercator grid ticks, zone 6,  
shown in blue  
Land lines represent unsurveyed and unmarked locations  
predetermined by the Bureau of Land Management,  
Folios CR 4, Copper River Meridian, and F-9, Fairbanks Meridian  
Swamps, as portrayed, indicate only the wetter areas,  
usually of low relief, as interpreted from aerial photographs  
To place on the predicted North American Datum 1983 move  
the projection lines 55 meters north and 116 meters east  
Lake elevations are unchecked



CONTOUR INTERVAL 100 FEET  
DOTTED LINES REPRESENT 50 FOOT CONTOURS  
NATIONAL GEODETIC VERTICAL DATUM OF 1929



ROAD CLASSIFICATION  
No roads or trails in this area

FOR SALE BY U.S. GEOLOGICAL SURVEY  
FAIRBANKS, ALASKA 99701, DENVER, COLORADO 80225, OR RESTON, VIRGINIA 22092  
A FOLDER DESCRIBING TOPOGRAPHIC MAPS AND SYMBOLS IS AVAILABLE ON REQUEST

GULKANA (D-6), ALASKA  
N6245-W14630/15X30  
1951  
MINOR REVISIONS 1977

USGS  
Historical File  
National Mapping Div.

4100  
APR 3 1981