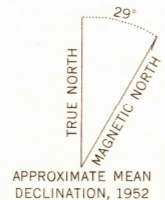
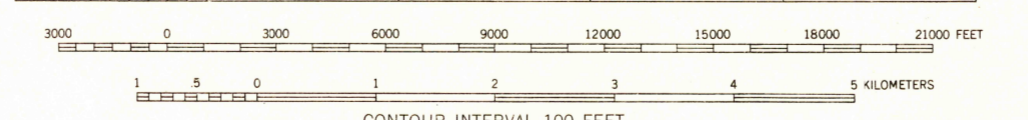


Mapped, edited, and published by the Geological Survey  
Control by USGS and USO&GS  
Topography from aerial photographs by multiplex methods 1952  
Aerial photographs taken 1950  
Universal Transverse Mercator projection, zone 6  
1927 North American datum  
Unchecked elevations are shown in brown and blue



APPROXIMATE MEAN  
DECLINATION, 1952

(GULKANA C-6)  
SCALE 1:63 360



CONTOUR INTERVAL 100 FEET  
DOTTED LINES REPRESENT HALF-INTERVAL CONTOURS  
DATUM IS MEAN SEA LEVEL


ROAD CLASSIFICATION

ALL WEATHER ROADS	DRY WEATHER ROADS
Hard-surface _____ None	Improved dirt _____ None
Other _____ None	Unimproved dirt _____ None
	Trails _____ None

GULKANA (D-6), ALASKA  
N6245-W14630/15X30

1952

FOR SALE BY U. S. GEOLOGICAL SURVEY, FEDERAL CENTER, DENVER, COLORADO OR WASHINGTON 25, D. C.  
A FOLDER DESCRIBING TOPOGRAPHIC MAPS AND SYMBOLS IS AVAILABLE ON REQUEST



ITALKEETNA MTS C-11

GULKANA C-5