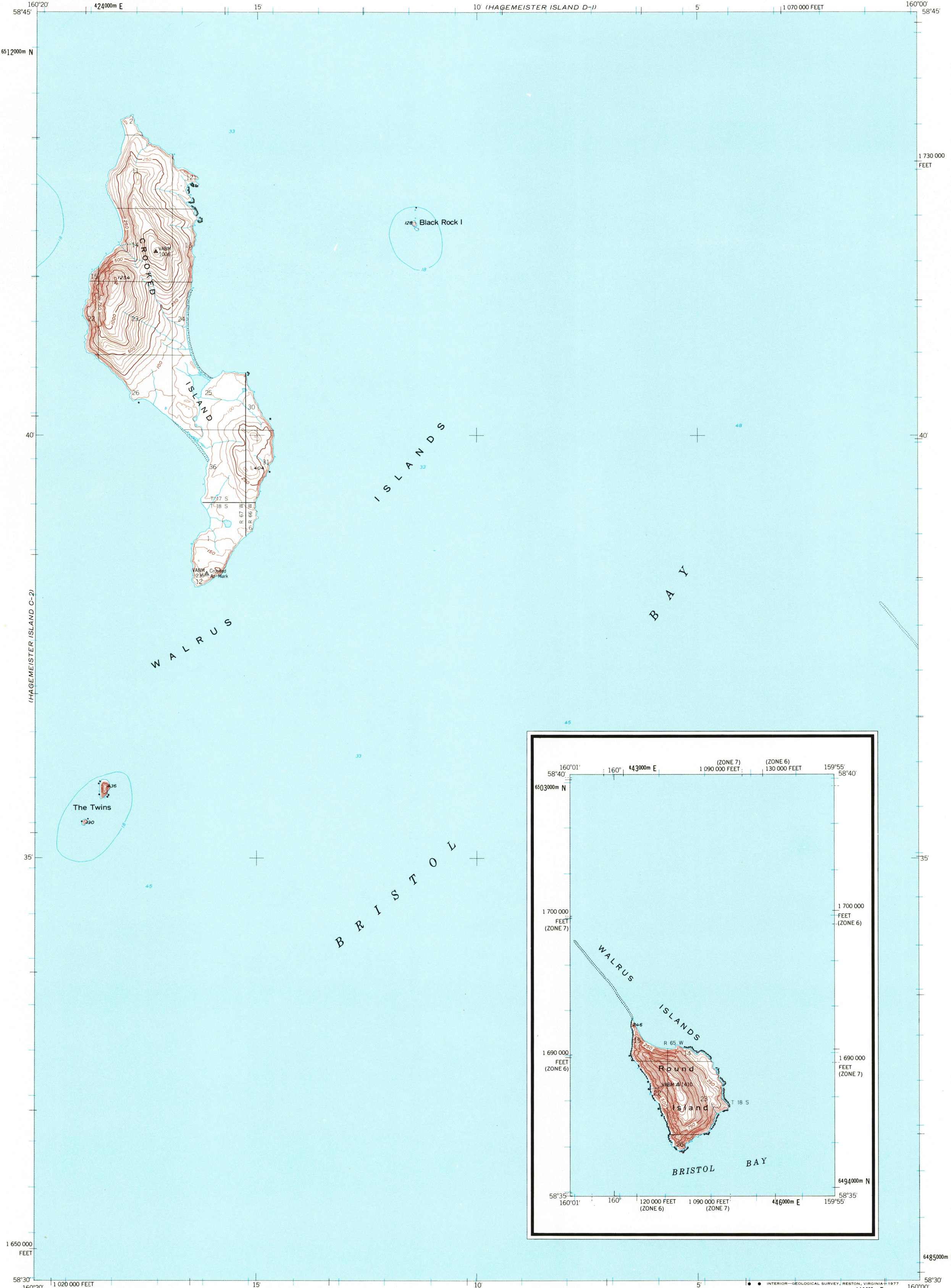
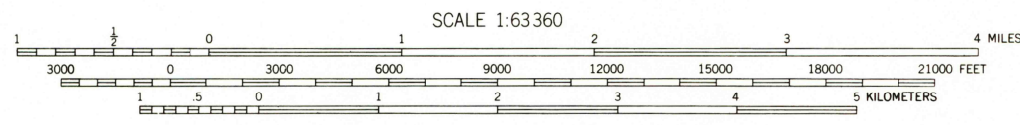
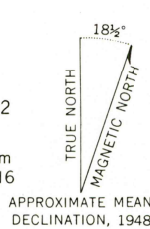


UNITED STATES
DEPARTMENT OF THE INTERIOR
GEOLOGICAL SURVEY

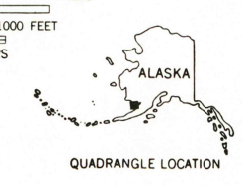
HAGEMEISTER ISLAND (C-1) QUADRANGLE
ALASKA
1:63 360 SERIES (TOPOGRAPHIC)



Mapped by the U. S. Coast and Geodetic Survey
Edited and published by the Geological Survey
Control by USC&GS
Selected hydrographic data compiled from USC&GS Chart
8802 (1973). This information is not intended
for navigational purposes
Topography from aerial photographs by Reading Plotter methods 1952
Aerial photographs taken 1948. Map not field checked
Universal Transverse Mercator projection, 1927 North American datum
10,000-foot grid ticks based on Alaska coordinate system, zones 7 and 6
1000-meter Universal Transverse Mercator grid ticks,
zone 4, shown in blue
Land lines represent unsurveyed and unmarked locations
predetermined by the Bureau of Land Management
Folio S- 21, Seward Meridian
Entire land area is within Walrus Islands State Game Sanctuary



CONTOUR INTERVAL 50 FEET
NATIONAL GEODETIC VERTICAL DATUM OF 1929
DEPTH CURVES AND SOUNDINGS IN FEET-DATUM IS MEAN LOWER LOW WATER
SHORELINE SHOWN REPRESENTS THE APPROXIMATE LINE OF MEAN HIGH WATER
THE AVERAGE RANGE OF TIDE IS APPROXIMATELY 6 FEET
FOR SALE BY U. S. GEOLOGICAL SURVEY
FAIRBANKS, ALASKA 99701, DENVER, COLORADO 80225, OR RESTON, VIRGINIA 22092
A FOLDER DESCRIBING TOPOGRAPHIC MAPS AND SYMBOLS IS AVAILABLE ON REQUEST



ROAD CLASSIFICATION
No roads or trails in this area
HAGEMEISTER ISLAND (C-1), ALASKA
N5830-W16000/15X20
1948
MINOR REVISIONS 1975

USGS
Historical File
Topographic Division

1300
OCT 11 1977