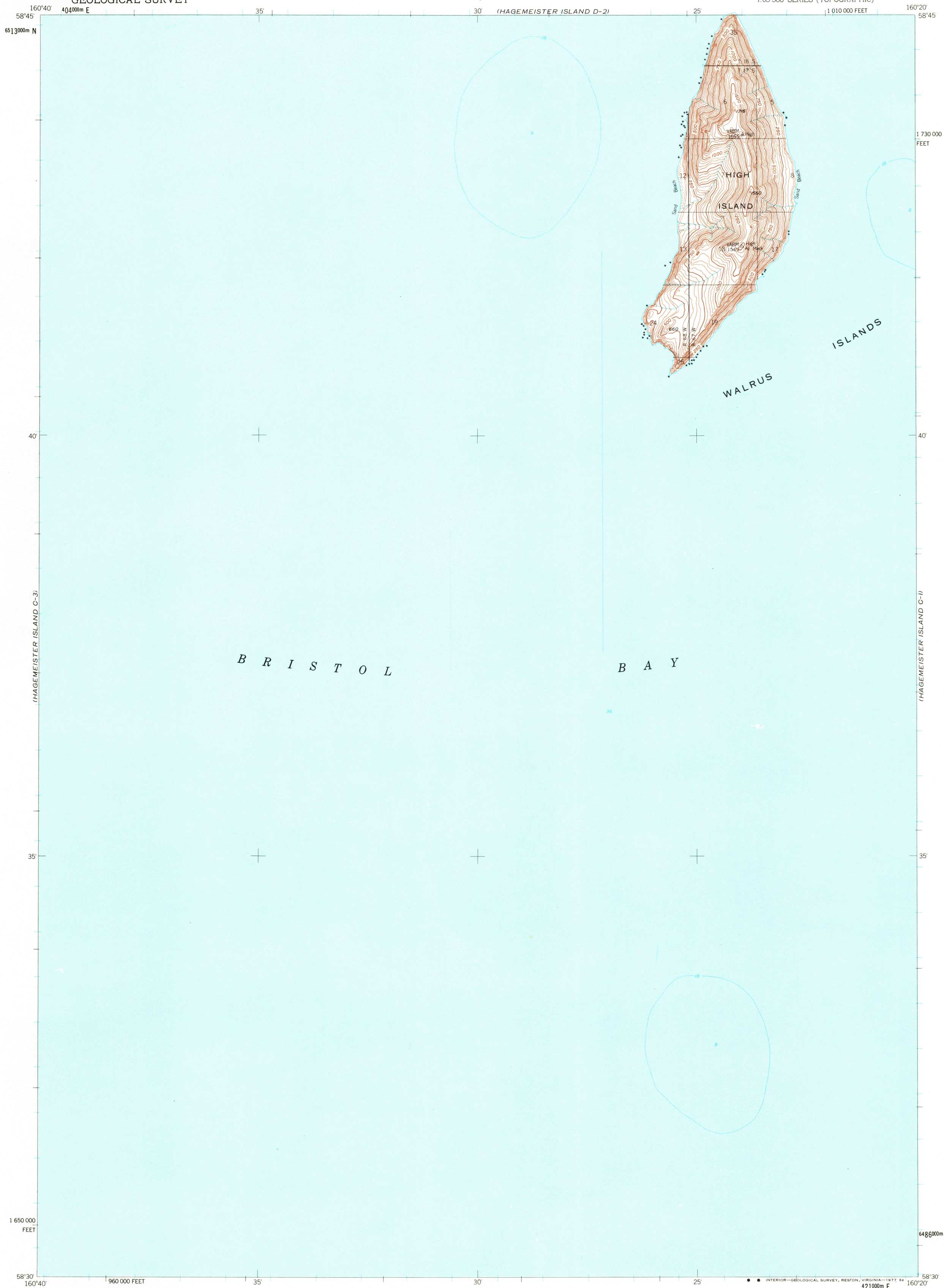


UNITED STATES
DEPARTMENT OF THE INTERIOR
GEOLOGICAL SURVEY

HAGEMEISTER ISLAND (C-2) QUADRANGLE
ALASKA

1:63 360 SERIES (TOPOGRAPHIC)



Mapped by the U. S. Coast and Geodetic Survey
Edited and published by the Geological Survey
Control by USC&GS

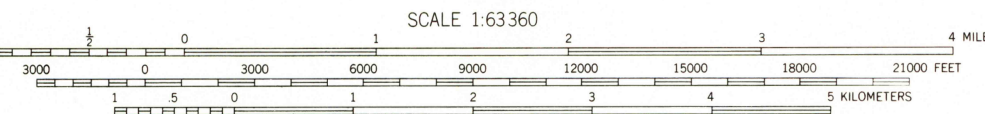
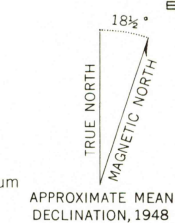
Selected hydrographic data compiled from USC&GS Chart
8802 (1973). This information is not intended for navigational
purposes.

Topography and inshore detail from USC&GS survey T-9248 as
delineated by Reading plotter 1952. Aerial photographs
taken 1948. Map not field checked.

Universal Transverse Mercator projection, 1927 North American datum
10,000-foot grid based on Alaska coordinate system, zone 7
1000-meter Universal Transverse Mercator grid ticks,
zone 4, shown in blue.

Land lines represent unsurveyed and unmarked locations
predetermined by the Bureau of Land Management
Folios S-20 and S-21, Seward Meridian.

Entire land area is within Walrus Islands State Game Sanctuary



CONTOUR INTERVAL 50 FEET
NATIONAL GEODETIC VERTICAL DATUM OF 1929
DEPTH CURVES AND SOUNDINGS IN FEET-DATUM IS MEAN LOWER LOW WATER
SHORELINE SHOWN REPRESENTS THE APPROXIMATE LINE OF MEAN HIGH WATER
THE AVERAGE RANGE OF TIDE IS APPROXIMATELY 6 FEET

FOR SALE BY U. S. GEOLOGICAL SURVEY
FAIRBANKS, ALASKA 99701, DENVER, COLORADO 80225, OR RESTON, VIRGINIA 22092
A FOLDER DESCRIBING TOPOGRAPHIC MAPS AND SYMBOLS IS AVAILABLE ON REQUEST



QUADRANGLE LOCATION

HAGEMEISTER ISLAND (C-2), ALASKA

N5830—W16020/15X20

1948
MINOR REVISIONS 1975

ROAD CLASSIFICATION
No roads or trails in this area

RETURN TO:
NHD HISTORICAL MAP ARCHIVES
USGS NATIONAL CENTER, NS-522
RESTON, VA 22092