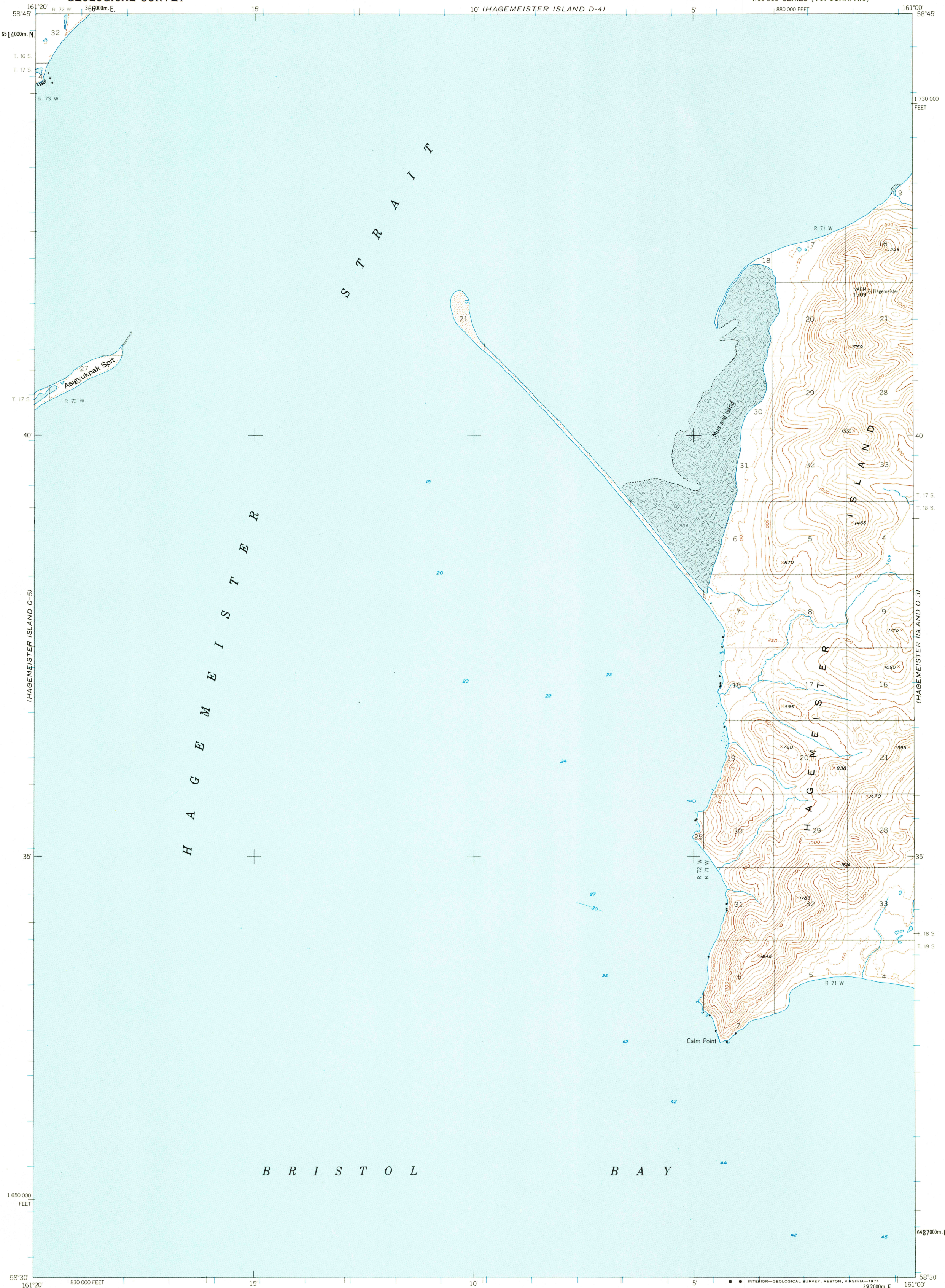


(HAGEMEISTER ISLAND D-5)

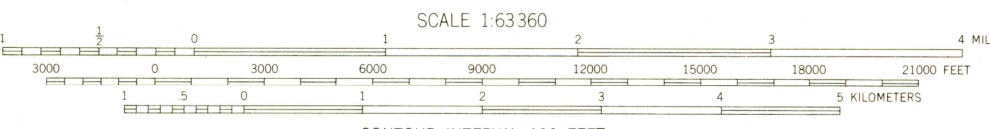
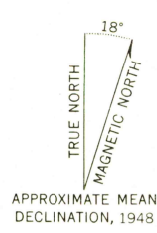
UNITED STATES  
DEPARTMENT OF THE INTERIOR  
GEOLOGICAL SURVEY

HAGEMEISTER ISLAND (C-4) QUADRANGLE  
ALASKA  
1:63 360 SERIES (TOPOGRAPHIC)

(HAGEMEISTER ISLAND D-3)



Mapped by the U. S. Coast and Geodetic Survey  
 Edited and published by the Geological Survey  
 Control by USC&GS  
 Topography and inshore detail from USC&GS surveys T-9246  
 and T-9251 as delineated by Reading plotter 1952  
 Aerial photographs taken 1948  
 Selected hydrographic data compiled from USC&GS Chart H-7718  
 This information is not intended for navigational purposes  
 Universal Transverse Mercator projection, 1927 North American datum  
 10,000-foot grid based on Alaska coordinate system, zone 7  
 1000-meter Universal Transverse Mercator grid ticks,  
 zone 4, shown in blue  
 Land lines represent unsurveyed and unmarked locations  
 predetermined by the Bureau of Land Management  
 Folios S-20 and S-21, Seward Meridian



CONTOUR INTERVAL 100 FEET  
 DASHED LINES REPRESENT 50-FOOT CONTOURS  
 DATUM IS MEAN SEA LEVEL  
 DEPTH CURVES AND SOUNDINGS IN FEET-DATUM IS MEAN LOWER LOW WATER  
 SHORELINE SHOWN REPRESENTS THE APPROXIMATE LINE OF MEAN HIGH WATER  
 THE AVERAGE RANGE OF TIDE IS APPROXIMATELY 6 FEET



HAGEMEISTER ISLAND (C-4), ALASKA  
 N5830-W16100/15X20

FOR SALE BY U. S. GEOLOGICAL SURVEY  
 FAIRBANKS, ALASKA 99701, DENVER, COLORADO 80225, OR RESTON, VIRGINIA 22092  
 A FOLDER DESCRIBING TOPOGRAPHIC MAPS AND SYMBOLS IS AVAILABLE ON REQUEST

USGS  
 HISTORICAL FILE  
 TOPOGRAPHIC DIVISION

1948  
 MINOR REVISIONS 1973

ROAD CLASSIFICATION  
 No roads or trails in this area

SEP 23 1974

1810