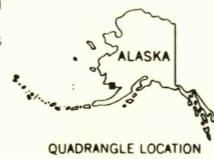
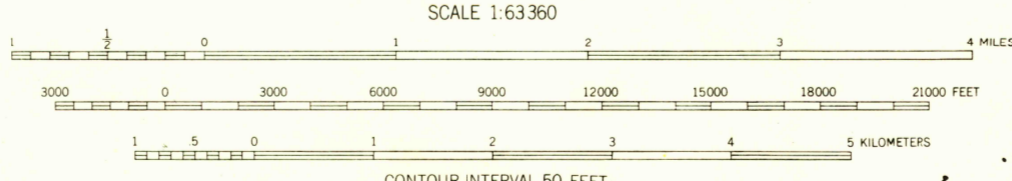
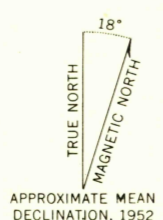


U.S.G.S.
FILE COPY
TOPOGRAPHIC DIVISION

U.S.G.S.
FILE COPY
TOPOGRAPHIC DIVISION

161°40' 58'38"
161°40' 58'45"
Mapped by the U. S. Coast and Geodetic Survey
Edited and published by the Geological Survey
Control by USC&GS
Topography and inshore detail from USC&GS surveys T-9245
and T-9250 as delineated by Reading plotter 1952
Aerial photographs taken 1948
Universal Transverse Mercator projection, zone 4
1927 North American datum



ROAD CLASSIFICATION

ALL WEATHER ROADS		DRY WEATHER ROADS	
Hard-surface	None	Improved dirt	None
Other	None	Unimproved dirt	None
		Trails	None

CONTOUR INTERVAL 50 FEET
DASHED LINES REPRESENT HALF-INTERVAL CONTOURS
DATUM IS MEAN SEA LEVEL
SHORELINE SHOWN REPRESENTS THE APPROXIMATE LINE OF MEAN HIGH WATER
THE AVERAGE RANGE OF TIDE IS APPROXIMATELY 6 FEET
FOR SALE BY U.S. GEOLOGICAL SURVEY
FAIRBANKS, ALASKA FEDERAL CENTER, DENVER, COLORADO WASHINGTON 25, D.C.
A FOLDER DESCRIBING TOPOGRAPHIC MAPS AND SYMBOLS IS AVAILABLE ON REQUEST

HAGEMEISTER ISLAND (C-5), ALASKA
N5830-W16120/15X20
1952

USGS
Historical File
Topographic Division

MAR 7 1955

2095