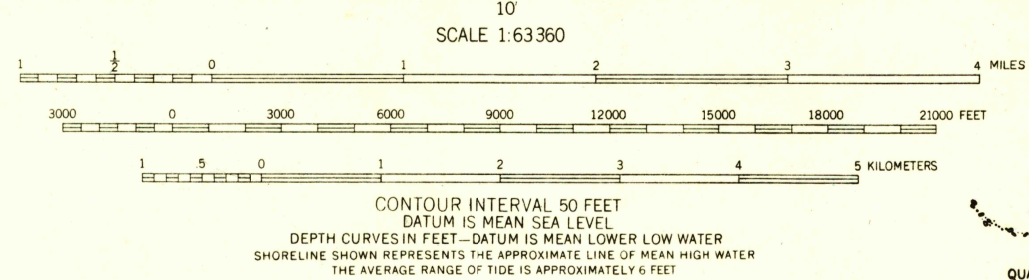
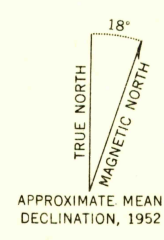


U.S.G.S.
FILE COPY
TOPOGRAPHIC DIVISION

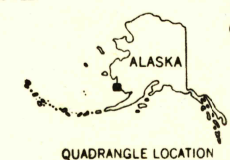
U.S.G.S.
FILE COPY
TOPOGRAPHIC DIVISION

Mapped by the U. S. Coast and Geodetic Survey
Edited and published by the Geological Survey
Control by USC&GS
Hydrography compiled from USC&GS chart 9103
Topography and inshore detail from USC&GS surveys T-9243 as
delineated by Reading plotter 1952. Aerial photographs taken 1947
Universal Transverse Mercator projection, zone 4
1927 North American datum



ROAD CLASSIFICATION

ALL WEATHER ROADS	DRY WEATHER ROADS
Hard-surface..... None	Unimproved dirt..... None
Other..... None	Improved dirt..... None
Trails..... None	



HAGEMEISTER ISLAND (C-7), ALASKA
NS830-W16200/15X20

FOR SALE BY U.S. GEOLOGICAL SURVEY
FAIRBANKS, ALASKA FEDERAL CENTER, DENVER, COLORADO WASHINGTON, 25, D.C.
A FOLDER DESCRIBING TOPOGRAPHIC MAPS AND SYMBOLS IS AVAILABLE ON REQUEST

1952

USGS
Historical File
Topographic Division

MAR 2 1955

2040