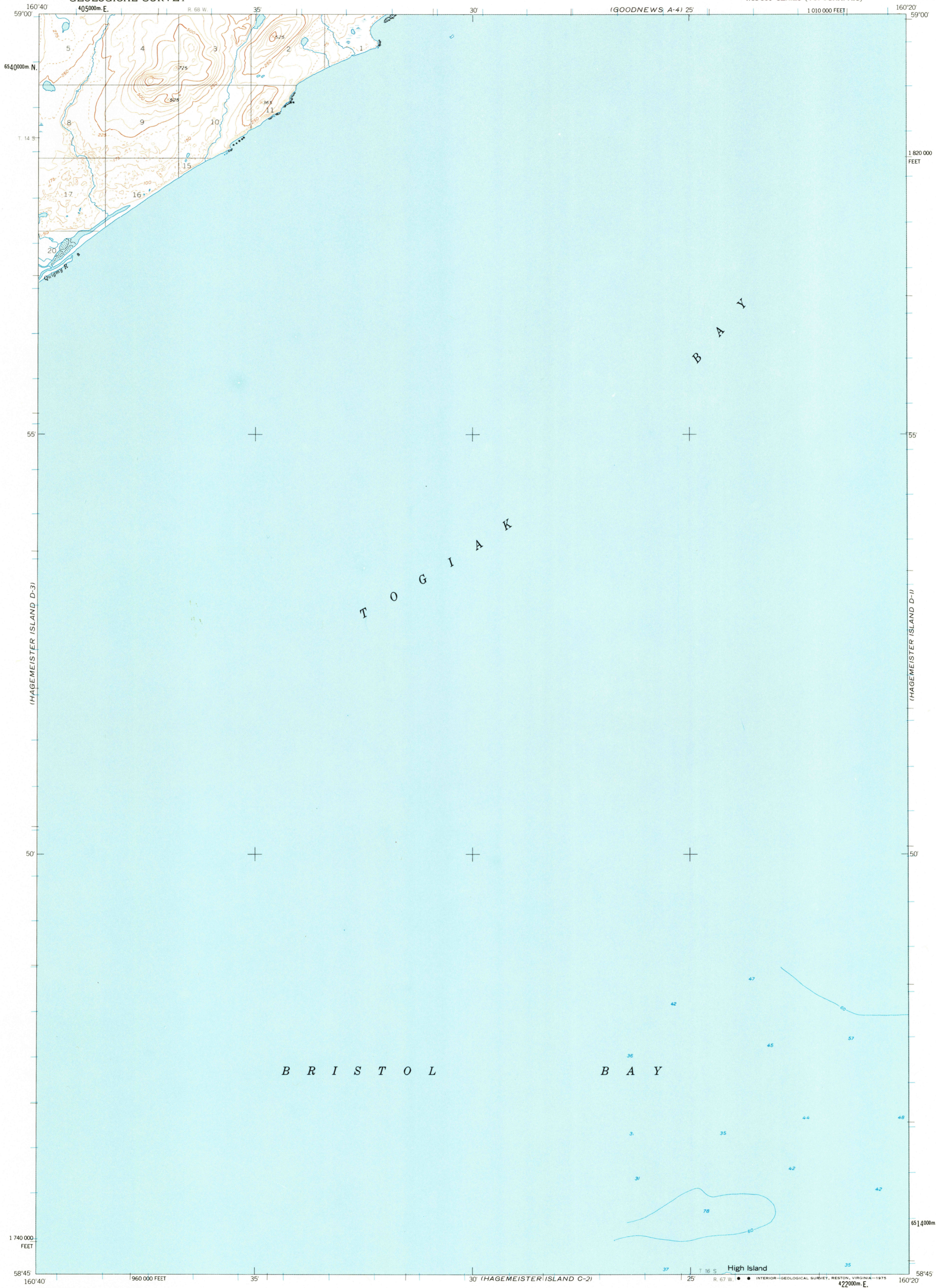


UNITED STATES
DEPARTMENT OF THE INTERIOR
GEOLOGICAL SURVEY

HAGEMEISTER ISLAND (D-2) QUADRANGLE
ALASKA
1:63,360 SERIES (TOPOGRAPHIC)



Mapped by the U.S. Coast and Geodetic Survey
Edited and published by the Geological Survey
Control by USC&GS

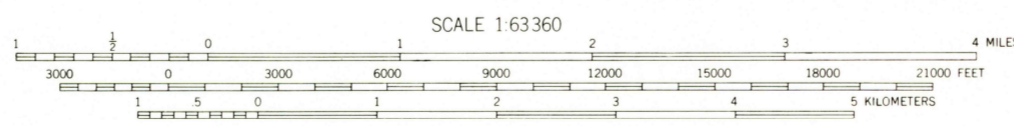
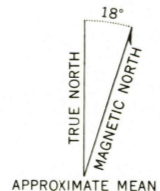
Topography and inshore detail from USC&GS survey T-9236 as
delineated by Reading plotter. Aerial photographs taken 1947
Map not field checked

Selected hydrographic data compiled from USC&GS
Chart H-7718. This information is not intended
for navigational purposes

Universal Transverse Mercator projection, 1927 North American datum
10,000-foot grid based on Alaska coordinate system, zone 7
1000-metre Universal Transverse Mercator grid ticks,
zone 4, shown in blue

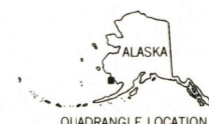
Land lines represent unsurveyed and unmarked locations
predetermined by the Bureau of Land Management
Folio S-20, Seward Meridian

Swamps, as portrayed, indicate only the wetter areas,
usually of low relief, as interpreted from aerial photographs



CONTOUR INTERVAL 50 FEET
DASHED LINES REPRESENT 25-FOOT CONTOURS
NATIONAL GEODETIC VERTICAL DATUM OF 1929
DEPTH CURVES AND SOUNDINGS IN FEET-DATUM IS MEAN LOWER LOW WATER
SHORELINE SHOWN REPRESENTS THE APPROXIMATE LINE OF MEAN HIGH WATER
THE AVERAGE RANGE OF TIDE IS APPROXIMATELY 6 FEET

FOR SALE BY U.S. GEOLOGICAL SURVEY
FAIRBANKS, ALASKA 99701, DENVER, COLORADO 80225, OR RESTON, VIRGINIA 22092
A FOLDER DESCRIBING TOPOGRAPHIC MAPS AND SYMBOLS IS AVAILABLE ON REQUEST



QUADRANGLE LOCATION HAGEMEISTER ISLAND (D-2), ALASKA
N5845-W16020/15X20

USGS
HISTORICAL FILE
TOPOGRAPHIC DIVISION

1947
MINOR REVISIONS 1973

ROAD CLASSIFICATION
No roads or trails in this area

HAGEMEISTER ISLAND (D-1)
HAGEMEISTER ISLAND (D-3)
HAGEMEISTER ISLAND (D-4)

JUN 02 1975

1000